Met Office

Daily weather summary | April 2018

Monthly weather summary collated on the 22 May 2018 10:22 am

Product designed by the Met Office National Climate Information Centre (NCIC) in collaboration with The National Meteorological Library and Archive (NMLA).

Met Office and the Met Office logo are registered trademarks. © Crown copyright 2017

Daily Weather Summaries for April 2018

If you have any questions or feedback about this product or wish to obtain further data please contact the Met Office.

This document contains daily weather summaries for each day of April 2018. The Met Office National Meteorological Library and Archive holds a continuous record of daily weather summaries or daily weather reports from 1860, and these daily weather summaries form a continuation of that series.

The purpose of each summary is to provide an overview of the weather conditions across the UK on that day, with the historical emphasis mainly based on observations from surface network of weather stations, although the format has varied over the decades. While the emphasis remains on observations from the surface network, the current daily weather summaries supplement these by including satellite and rain-radar imagery to provide a more complete overview. The current format of the daily weather summaries is as follows:

1. Text summary of the main characteristics of the weather during the day, written by an operational meteorologist in the Met Office operations centre.
2. Table of daily extremes for the UK for key climate variables including temperature, rainfall, sunshine and gust speeds.
3. Overview of the synoptic situation at 00 and 12 UTC comprising: analysis charts showing the surface pressure pattern and associated weather fronts; North Atlantic and European infra-red satellite images showing cloud-cover; combined infra-red and rain-radar images of the UK; maps of wind speed and direction at 00 and 12 UTC; observations of pressure, wind speed and direction, cloud cover, air and dewpoint temperature at selected UK and European stations in data tables.
4. UK maps of key climate variables from observing stations including maximum, minimum and grass minimum temperature, rainfall, sunshine, gust speed and snow.
5. Further guidance notes

If you spot any data errors or omissions in this product please contact the Met Office.

Monthly summary collated 22/05/2018 10:22 Product designed by the Met Office National Climate Information Centre working with the Library and Archive.

Met Office Crown Copyright

Station Network Maps

This issue of the daily weather summary provides data for the following UK and European locations (Reykjavic (5) also included):

Daily Weather Summary for Sunday 01 April 2018

This day's summary created 22/05/2018 10:17

Summary of the UK Weather for Sunday 01 April 2018

Sunday started rather cloudy across southern Scotland and northern and eastern England, with some outbreaks of rain and hill snow in places. Elsewhere the skies were clearer, although some showers moved into the far north of Scotland at times, with some thicker cloud also arriving into the far southwest of England by dawn. It was a cold night under the clear skies, especially across northern Scotland where a locally severe frost formed. Many areas saw some dry and bright weather through the day. However, a few isolated showers developed in eastern areas. Heavy and persistent rain arrived in the southwest in the afternoon and spread steadily northeast. It was another generally cold day. Rain continued to progress northeast through the evening across much of central and southern England and Wales, giving some snow over the highest ground. Northern Scotland saw a few wintry showers, but elsewhere it was largely dry with clear spells, allowing a frost to start forming in places.

Daily Extremes

Highest Maximum	**11.6°C** Bude (Cornwall, 15 mAMSL)
Lowest Maximum	**2.7°C** Fylingdales (North Yorkshire, 262 mAMSL)
Highest Minimum	**3.2°C** Coningsby (Lincolnshire, 6 mAMSL)
Lowest Minimum	**-8.8°C** Tulloch Bridge (Inverness-shire, 249 mAMSL)
Lowest Grass Minimum	**-12.6°C** Tulloch Bridge (Inverness-shire, 249 mAMSL)
Most Rainfall	**39.6mm** Cardiff, Bute Park (South Glamorgan, 9 mAMSL)
Most Sunshine	**12.2hr** Tiree (Argyll (in Strathclyde Region), 9 mAMSL)
Highest Gust	**43Kt 49mph** Camborne (Cornwall, 87 mAMSL)
Highest Gust (mountain)	**34Kt 39mph** Great Dun Fell No 2 (Cumbria, 847 mAMSL)
Greatest Snow Depth at 0900 UTC	**1cm** Copley (Durham, 253 mAMSL)

mAMSL refers to station elevation in metres above mean sea level.

Daily Weather Summary for Sunday 01 April 2018

North Atlantic and Europe analysis charts and satellite images at 0000 UTC

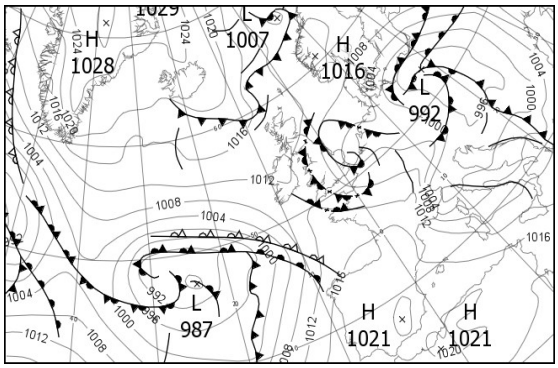



North Atlantic and Europe analysis charts and satellite images at 1200 UTC

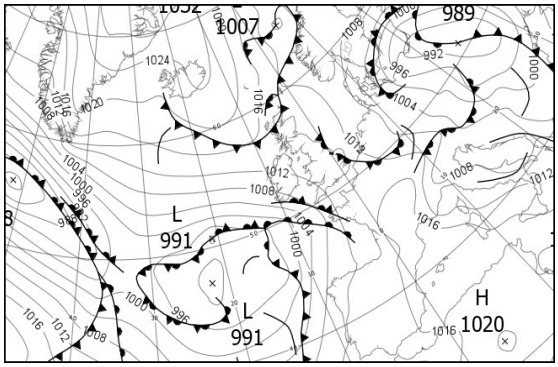



All satellite imagery copyright Met Office and EUMETSAT (European Organisation for the Exploitation of Meteorological Satellites). These show infra-red images from the geostationary MSG satellite. The rainfall rates are derived from both rain-radar and satellite data.

Daily Weather Summary for Sunday 01 April 2018

UK satellite and rain-radar precipitation rates at (L) 0000 and (R) 1200 UTC



UK wind speed and direction at (L) 0000 and (R) 1200 UTC

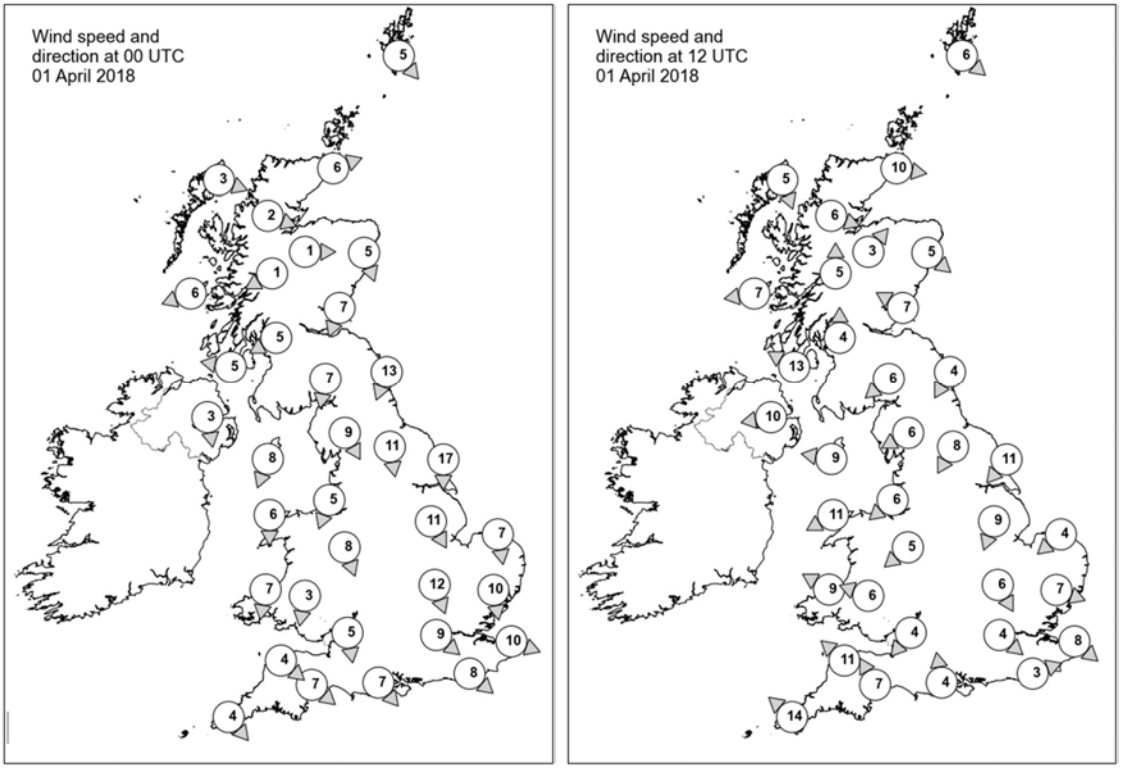

Daily Weather Summary for Sunday 01 April 2018

Selected UK readings at (L) 0000 and (R) 1200 UTC

STATIONS		0000 UTC						1200 UTC					
NO	SITE	PRESS	WDIR	WSPD	CLOUD	TEMP	TDEW	PRESS	WDIR	WSPD	CLOUD	TEMP	TDEW
1	Lerwick	1012.4	NW	5	1	1.0	-1.8	1011.9	NW	6	3	4.6	-0.7
2	Wick	1013.8	WSW	6	0	-1.9	-4.1	1013.6	W	10	7	3.5	2.1
3	Stornoway	1014.7	WNW	3	4	0.3	-2.6	1015.0	NNW	5	7	4.3	0.6
4	Loch Glascarnoch	1015.9	WNW	2	0	-5.2	-6.2	1015.0	WNW	6	7	4.2	2.4
5	Aviemore	1014.3	W	1	4	-2.6	-4.5	1014.3	SW	3	7	5.5	-5.0
6	Dyce	1013.0	NNW	5	8	1.6	-3.3	1014.4	NW	5	3	6.2	-4.6
7	Tulloch Bridge	1015.5	ENE	1	0	-5.5	-6.3	1015.4	S	5	0	5.4	-4.1
8	Tiree	1013.6	ENE	6	5	-0.1	-2.6	1015.3	E	7	0	5.8	-5.0
9	Leuchars	1012.7	NNE	7	8	1.6	-1.6	1015.1	ESE	7	7	5.7	-3.1
10	Bishopton	1012.9	ENE	5	8	2.1	-0.8	1014.7	S	4	5	7.2	-2.5
11	Machrihanish	1012.5	E	5	5	1.3	-0.9	1014.5	ESE	13	2	6.3	0.6
12	Boulmer	1010.4	NNE	13	8	3.8	0.7	1014.8	NNE	4	8	4.8	-0.3
13	Eskdalemuir	1012.0	N	7	8	1.1	-0.6	1014.8	NE	6	8	4.0	-2.9
14	Aldergrove	1012.6	N	3	0	1.1	-0.6	1013.8	E	10	7	5.7	0.3
15	Shap	1010.8	NNW	9	8	0.6	-0.9	1014.2	ENE	6	8	3.9	-2.8
16	Leeming	1009.3	N	11	8	2.9	0.9	1014.4	NNE	8	8	3.8	0.8
17	Ronaldsway	1011.3	NNE	8	8	3.8	1.7	1013.7	E	9	6	7.0	0.1
18	Bridlington	1006.2	N	17	7	3.6	2.9	1013.2	NE	11	8	6.1	3.3
19	Crosby	1010.2	NNE	5	8	3.2	0.5	1013.5	NE	6	7	6.4	-0.6
20	Valley	1010.8	N	6	8	5.1	2.9	1013.0	ENE	11	1	6.6	-0.2
21	Waddington	1007.3	NNW	11	8	3.2	1.8	1013.0	NNE	9	8	4.6	2.4
22	Shawbury	1009.7	NNW	8	7	4.2	0.2	1013.2	NE	5	3	6.5	-0.6
23	Weybourne	1005.0	N	7	8	4.7	4.5	1012.3	NE	4	8	6.5	4.5
24	Bedford	1006.9	NNW	12	8	3.4	2.3	1013.0	NNW	6	8	5.2	2.4
25	Aberporth	1010.5	N	7	8	4.5	3.2	1012.1	ESE	9	8	7.1	-0.9
26	Sennybridge	1010.3	N	3	8	3.0	0.5	1012.9	ESE	6	8	5.3	0.2
27	Wattisham	1004.5	N	10	8	4.9	4.0	1012.4	WNW	7	8	6.0	3.3
28	Filton	1009.4	N	5	8	5.1	1.3	1013.2	NE	4	6	7.1	0.7
29	Heathrow	1007.0	NW	9	8	4.8	2.3	1013.1	NW	4	7	7.0	0.1
30	Manston	1004.3	WNW	10	8	4.8	4.0	1013.1	NW	8	8	6.2	3.4
31	Chivenor	1010.1	NW	4	7	6.1	3.7	1011.9	SE	11	5	8.9	2.4
32	Exeter	1009.4	NW	7	8	6.0	3.5	1012.2	SSE	7	8	8.1	1.9
33	Herstmonceux	1006.1	NW	8	7	5.6	3.3	1013.1	WSW	3	8	6.9	2.3
34	Hurn	1008.4	NW	7	8	5.8	3.1	1013.3	S	4	7	7.1	0.7
35	Camborne	1011.7	NW	4	4	4.7	2.3	1009.9	SE	14	8	6.5	3.1

Daily Weather Summary for Sunday 01 April 2018

Selected European readings at (L) 0000 and (R) 1200 UTC

STATIONS		0000 UTC						1200 UTC					
NO	SITE	PRESS	WDIR	WSPD	CLOUD	TEMP	TDEW	PRESS	WDIR	WSPD	CLOUD	TEMP	TDEW
1	Murmansk	1008.7	SSW	6	3	-7.3	-8.1	1011.4	S	6	6	-0.1	-7.5
2	Helsinki	-	-	-	1	-	-	-	-	-	6	-	-
3	Stockholm	1010.2	NNE	4	-	-3.0	-3.3	1008.2	NE	8	-	1.1	-4.1
4	Oslo	1010.1	ENE	4	-	-4.2	-10.7	1009.3	E	4	3	4.8	-13.0
5	Reykjavik	-	-	-	7	-	-	1021.5	SE	9	7	3.8	-1.2
6	Moscow	1014.2	-	0	8	1.1	-2.3	1014.2	E	2	8	4.7	-0.3
7	Kiev	1005.9	SSE	6	8	5.5	4.8	995.5	SSE	12	6	13.9	6.8
8	Warsaw	994.0	E	8	8	9.0	8.5	992.7	W	16	8	3.8	2.9
9	Berlin	997.7	WNW	12	-	1.7	1.1	1003.3	NW	16	-	2.3	0.8
10	De Bilt	1002.6	-	0	8	4.8	4.2	1010.2	N	6	8	5.7	3.5
11	Dublin	1012.1	NW	6	5	2.3	0.9	1012.8	E	12	7	5.5	0.8
12	Cork	1011.6	ENE	6	6	3.9	1.1	1008.1	E	17	7	4.5	2.5
13	Sofia	997.4	S	10	2	17.9	-1.5	1001.7	NW	10	7	14.6	0.6
14	Belgrade	997.3	E	4	8	9.4	8.8	1003.8	W	10	8	12.0	3.8
15	Budapest	994.7	W	4	8	8.6	8.3	998.9	WNW	16	7	9.5	1.7
16	Prague	998.0	N	4	-	5.8	2.0	1003.4	W	10	7	8.1	1.8
17	Munich	1003.6	W	10	8	5.0	1.5	1009.4	W	16	8	7.7	0.2
18	Strasbourg	1005.5	W	9	8	7.9	3.4	1013.0	WSW	15	8	8.3	2.1
19	Paris	1007.9	W	10	7	6.4	3.5	1014.6	WSW	8	7	9.8	3.3
20	Jersey	1010.1	WNW	12	8	6.7	4.3	1013.2	S	8	8	8.6	3.8
21	Milan	999.3	NW	4	5	8.9	4.7	1007.4	WNW	6	0	18.3	-5.3
22	Marseille	1010.8	WNW	15	-	8.4	0.4	1015.4	W	19	-	14.8	2.3
23	Bordeaux	1016.4	SW	3	-	4.6	3.3	1015.7	SSE	7	-	14.3	4.0
24	Rome	1004.0	ESE	5	3	7.9	6.8	1010.9	W	13	3	15.6	8.7
25	Ajaccio	1008.0	W	18	8	11.9	5.1	1014.9	WNW	6	8	13.9	5.3
26	Barcelona	-	W	7	-	11.0	-1.0	1017.7	ESE	6	2	15.9	1.8
27	Majorca	1017.0	W	4	1	11.0	1.8	1018.7	SW	14	1	17.1	7.5
28	Madrid	-	WSW	6	-	9.0	2.0	1015.7	SSW	3	6	14.0	2.7
29	Lisbon	1018.3	-	-	-	10.9	8.9	1012.1	-	-	-	19.6	6.4
30	Athens	1012.4	N	4	-	14.7	11.4	-	-	-	-	-	-
31	Malta	1014.8	NNW	15	0	13.7	6.7	1017.9	WNW	20	2	16.8	7.9
32	Gibraltar	1018.2	WSW	6	0	13.4	6.2	1014.8	ENE	23	5	16.3	11.9

Daily Weather Summary for Sunday 01 April 2018

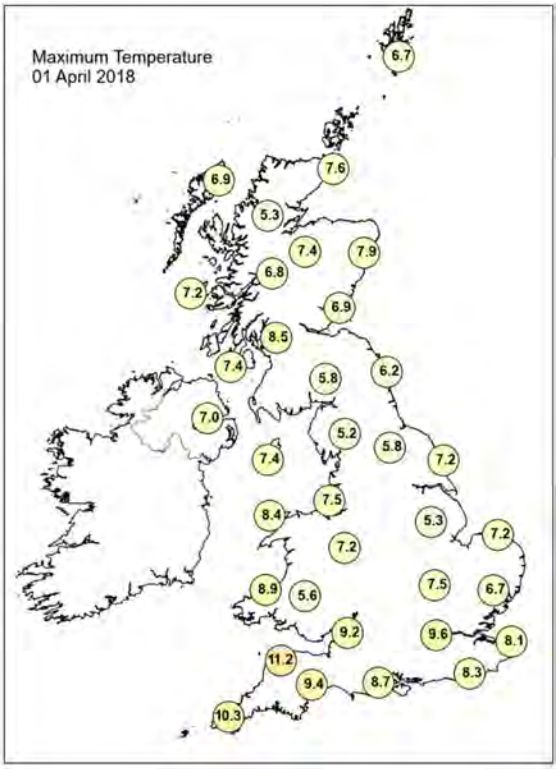

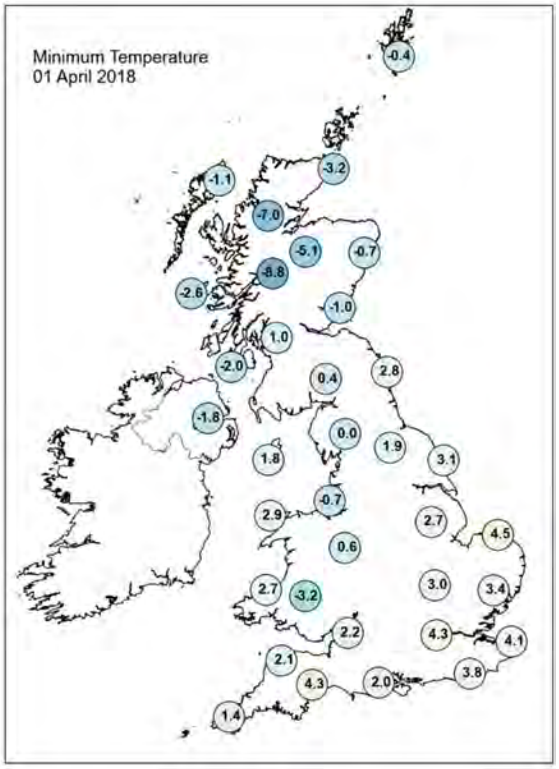

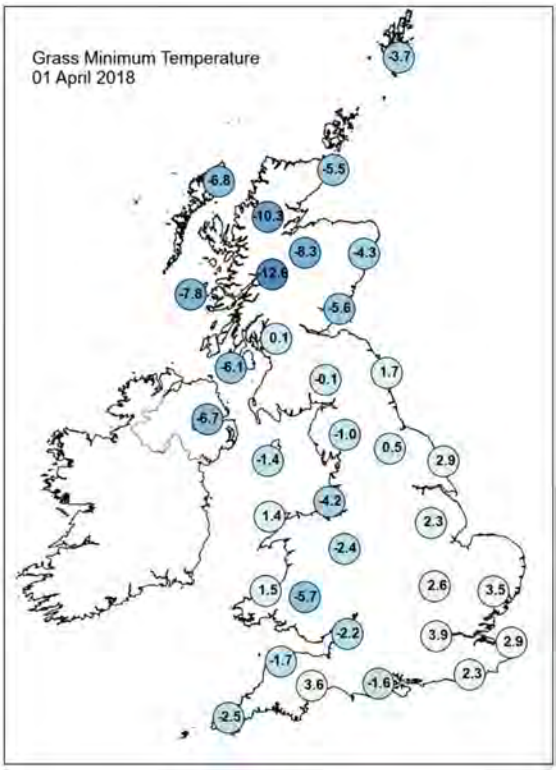

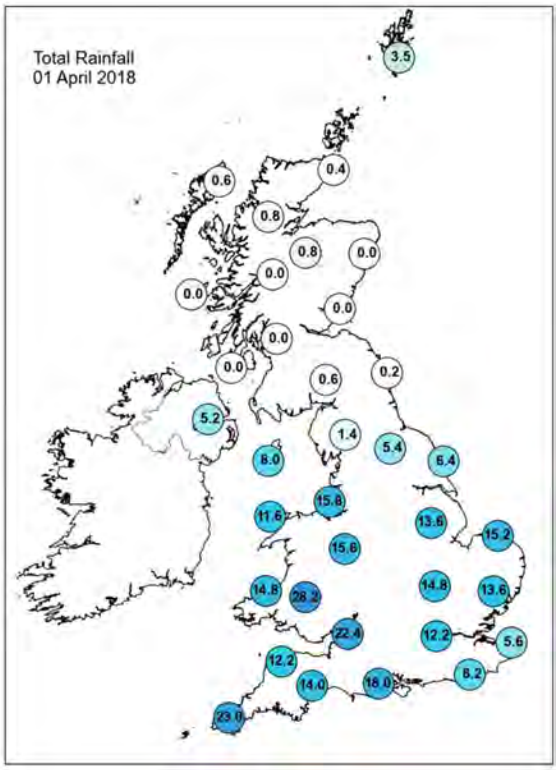

Daily Weather Summary for Sunday 01 April 2018

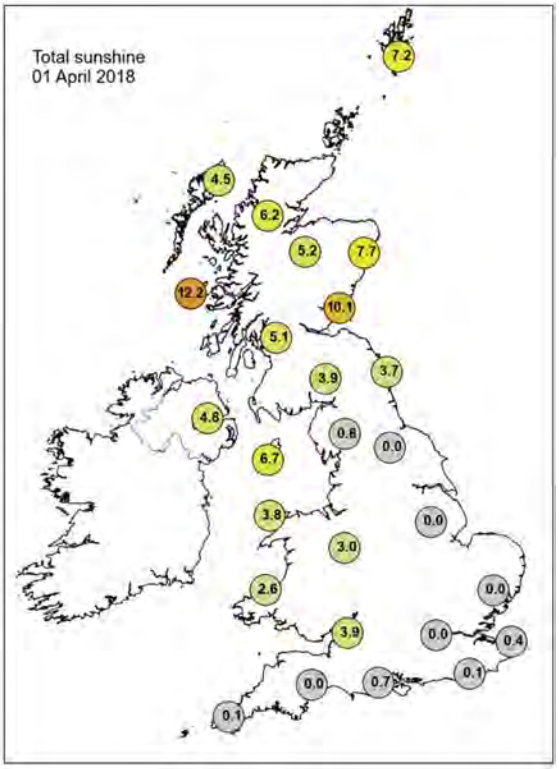

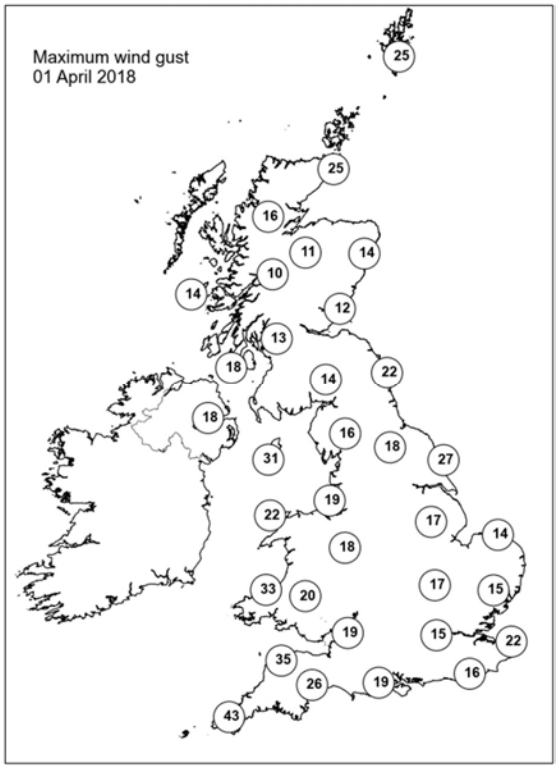

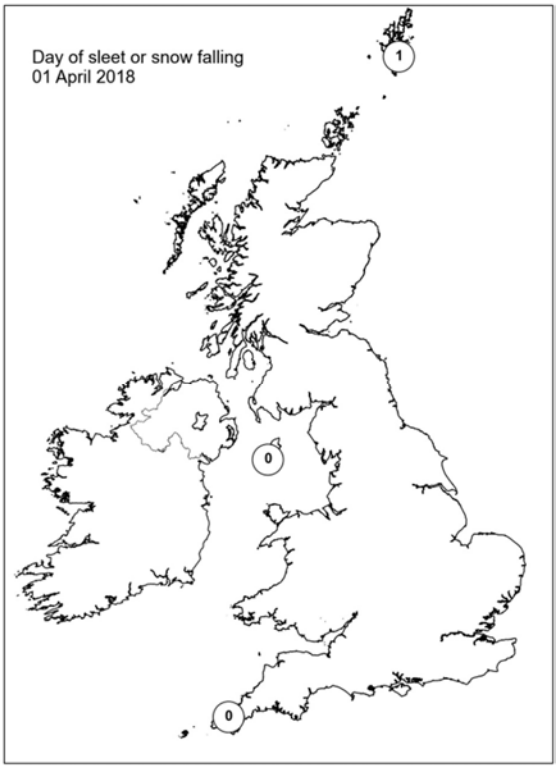

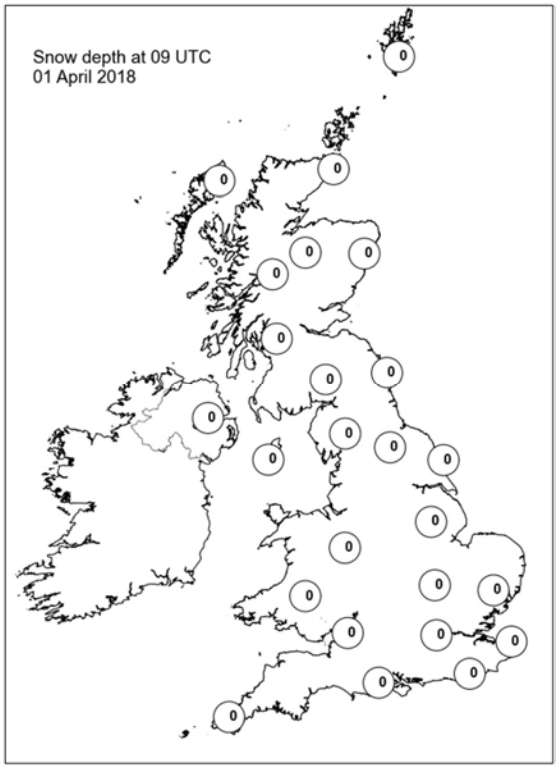

Daily Weather Summary for Monday 02 April 2018

This day's summary created 09/04/2018 03:00

Summary of the UK Weather for Monday 02 April 2018

Wet and windy weather spread north across England and Wales through the early hours, reaching Northern Ireland and the far south of Scotland later, and giving some snow, chiefly on the hills. The rain started to turn a bit more showery across southern England towards the morning. Meanwhile the rest of Scotland had clear spells and a few wintry showers, with a frost in places.

The band of rain and snow continued to push northwards through the day, leaving the drier but more showery conditions behind in the south. Snow settled over higher ground in the Pennines, and to lower levels in some areas. A band of heavy rain moved across Wales into Northern England during the afternoon.

Temperatures were around average for the time of year in the south, but colder than average in the north.

Daily Extremes

Highest Maximum	**13.9°C** Filton (Avon, 59 mAMSL)
Lowest Maximum	**1.3°C** Carterhouse (Roxburghshire, 308 mAMSL)
Highest Minimum	**8.9°C** Nettlecombe (Somerset, 96 mAMSL)
Lowest Minimum	**-6.0°C** Altnaharra No 2 (Sutherland, 81 mAMSL)
Lowest Grass Minimum	**-10.0°C** Kindrogan (Perthshire (in Tayside Region), 259 mAMSL)
Most Rainfall	**41.4mm** Capel Curig No 3 (Gwynedd, 216 mAMSL)
Most Sunshine	**10.3hr** Kirkwall (Orkney, 26 mAMSL)
Highest Gust	**50Kt 58mph** Warcop Range (Cumbria, 227 mAMSL)
Highest Gust (mountain)	**56Kt 64mph** Cairngorm Summit (Inverness-shire, 1237 mAMSL)
Greatest Snow Depth at 0900 UTC	**11cm** Copley (Durham, 253 mAMSL)

mAMSL refers to station elevation in metres above mean sea level.

Daily Weather Summary for Monday 02 April 2018

North Atlantic and Europe analysis charts and satellite images at 0000 UTC

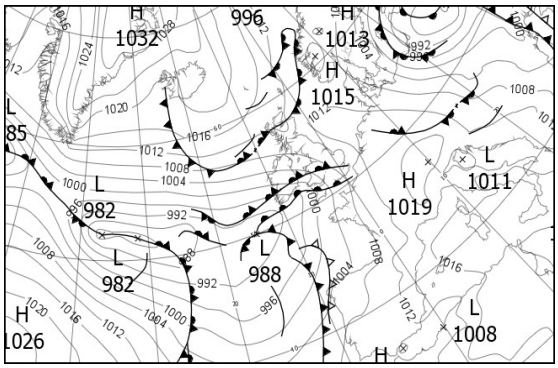



North Atlantic and Europe analysis charts and satellite images at 1200 UTC

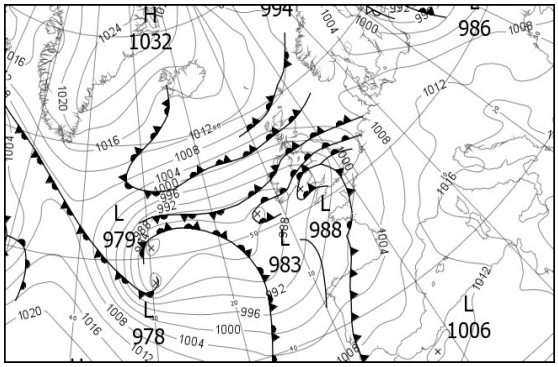



All satellite imagery copyright Met Office and EUMETSAT (European Organisation for the Exploitation of Meteorological Satellites). These show infra-red images from the geostationary MSG satellite. The rainfall rates are derived from both rain-radar and satellite data.

Daily Weather Summary for Monday 02 April 2018

UK satellite and rain-radar precipitation rates at (L) 0000 and (R) 1200 UTC



UK wind speed and direction at (L) 0000 and (R) 1200 UTC

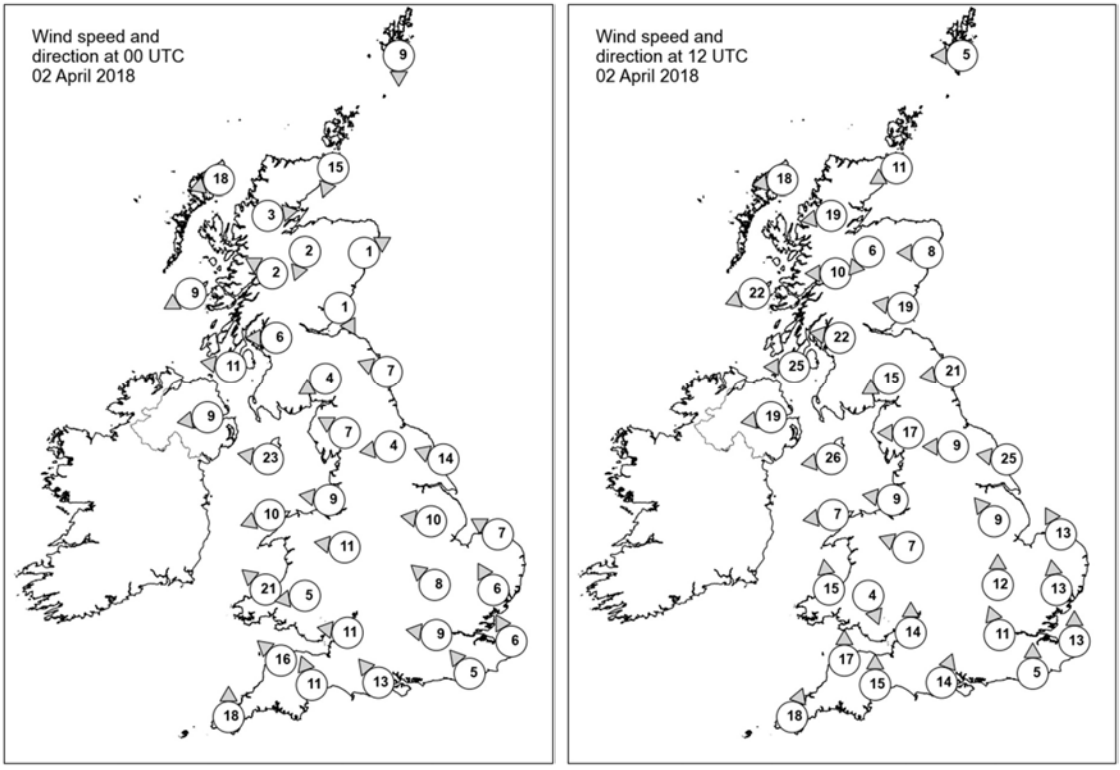

Daily Weather Summary for Monday 02 April 2018

Selected UK readings at (L) 0000 and (R) 1200 UTC

STATIONS		0000 UTC						1200 UTC					
NO	SITE	PRESS	WDIR	WSPD	CLOUD	TEMP	TDEW	PRESS	WDIR	WSPD	CLOUD	TEMP	TDEW
1	Lerwick	1012.8	N	9	2	-1.8	-5.9	1007.9	E	5	2	3.4	-2.9
2	Wick	1012.6	NNE	15	8	2.7	-1.3	1006.6	ENE	11	0	4.3	-4.1
3	Stornoway	1012.6	ENE	18	6	3.4	-1.2	1005.7	E	18	1	5.0	-3.7
4	Loch Glascarnoch	1013.1	W	3	8	-0.7	-1.5	1005.4	E	19	4	2.4	-5.8
5	Aviemore	1012.1	NNE	2	8	0.7	-0.6	1004.6	NE	6	8	1.4	0.0
6	Dyce	1011.5	WSW	1	3	1.0	-0.8	1005.2	E	8	8	2.5	1.7
7	Tulloch Bridge	1012.3	ESE	2	2	-0.1	-2.3	1003.3	E	10	6	4.1	-4.1
8	Tiree	1009.8	ENE	9	7	2.1	1.1	1000.2	ENE	22	7	6.7	-2.6
9	Leuchars	1011.6	NNW	1	2	-2.3	-2.7	1003.4	E	19	5	4.8	-2.5
10	Bishopton	1010.4	E	6	0	1.4	-1.0	1000.4	E	22	8	3.7	-0.5
11	Machrihanish	1008.6	E	11	8	3.7	0.4	997.0	E	25	8	4.0	0.8
12	Boulmer	1011.5	ESE	7	8	3.9	0.6	1002.2	E	21	7	2.1	1.4
13	Eskdalemuir	1011.1	ENE	4	8	0.6	-0.9	1000.2	ENE	15	8	0.8	-0.2
14	Aldergrove	1006.9	E	9	6	4.0	1.1	994.1	E	19	8	3.1	2.0
15	Shap	1010.0	ESE	7	8	1.5	-1.2	997.7	E	17	8	1.3	0.4
16	Leeming	1010.7	E	4	8	3.2	0.2	998.5	E	9	8	3.3	1.6
17	Ronaldsway	1006.9	E	23	8	4.4	1.8	993.5	E	26	8	4.0	3.0
18	Bridlington	1010.5	ESE	14	8	3.9	1.8	998.3	E	25	7	4.3	3.9
19	Crosby	1007.5	E	9	8	3.8	1.7	994.0	E	9	8	4.4	3.7
20	Valley	1004.4	ENE	10	7	4.3	2.8	990.7	E	7	8	8.5	7.7
21	Waddington	1009.6	E	10	8	3.7	3.2	996.3	SE	9	8	-	6.9
22	Shawbury	1007.0	E	11	8	3.4	2.3	994.0	ESE	7	8	6.8	6.4
23	Weybourne	1010.7	ESE	7	8	4.2	3.1	998.0	SSE	13	7	8.1	7.6
24	Bedford	1009.1	SE	8	8	3.9	2.9	996.4	S	12	8	10.3	8.7
25	Aberporth	999.3	SE	21	7	2.9	1.7	990.1	S	15	7	9.8	9.3
26	Sennybridge	1004.7	E	5	8	0.6	0.1	992.3	NNW	4	8	-	-
27	Wattisham	1010.4	SSE	6	8	4.5	3.1	998.6	S	13	8	9.3	5.4
28	Filton	1005.0	E	11	8	2.0	1.6	994.5	S	14	8	11.9	10.0
29	Heathrow	1008.5	E	9	8	3.8	3.3	997.8	SSE	11	8	9.6	8.3
30	Manston	1010.7	SSE	6	7	4.8	4.0	1000.1	S	13	7	11.4	6.3
31	Chivenor	1001.0	SE	16	7	7.1	6.6	992.8	S	17	7	12.0	9.7
32	Exeter	1002.6	SSE	11	8	8.8	8.2	994.2	S	15	8	11.5	10.1
33	Herstmonceux	1009.1	SE	5	8	5.4	4.9	999.8	S	5	8	9.2	6.6
34	Hurn	1005.5	SE	13	8	7.0	6.7	996.7	SSW	14	8	9.6	8.0
35	Camborne	999.8	S	18	8	9.6	8.7	992.6	SSW	18	7	11.1	9.9

Daily Weather Summary for Monday 02 April 2018

Selected European readings at (L) 0000 and (R) 1200 UTC

STATIONS		0000 UTC						1200 UTC					
NO	SITE	PRESS	WDIR	WSPD	CLOUD	TEMP	TDEW	PRESS	WDIR	WSPD	CLOUD	TEMP	TDEW
1	Murmansk	1013.4	N	2	8	-4.5	-5.1	1012.6	NNW	8	7	0.2	-5.6
2	Helsinki	1001.5	NE	12	8	0.2	-3.4	-	-	-	8	-	-
3	Stockholm	1002.6	NNW	8	-	-0.4	-5.1	1000.3	NW	14	-	4.0	-5.4
4	Oslo	1008.2	NNE	10	-	-1.8	-13.2	1005.4	SSW	6	0	4.2	-11.4
5	Reykjavik	1019.6	SE	6	8	1.4	-1.9	1015.5	E	6	8	1.1	-1.3
6	Moscow	1008.7	SE	4	8	2.2	1.2	1003.5	SE	6	8	7.4	1.6
7	Kiev	996.1	SSW	8	6	8.1	5.0	1004.4	W	10	8	4.2	-0.9
8	Warsaw	995.8	W	16	8	1.2	-0.3	1007.9	W	14	7	3.6	-0.2
9	Berlin	1009.1	WNW	14	-	1.6	-0.8	1011.3	WSW	12	-	7.6	-2.8
10	De Bilt	1012.9	SE	2	8	0.6	0.6	1005.0	SSE	10	8	9.2	5.2
11	Dublin	1003.6	E	14	8	3.9	3.1	990.0	ENE	14	8	4.8	4.7
12	Cork	995.7	E	23	7	3.4	3.0	987.9	ESE	6	8	8.7	8.7
13	Sofia	1010.2	NW	6	3	7.8	-1.3	1016.4	W	8	6	11.0	0.1
14	Belgrade	1010.9	W	4	6	8.8	4.7	1016.4	WSW	6	2	15.2	1.5
15	Budapest	1007.9	W	12	3	7.1	1.2	1014.8	WNW	12	5	10.8	-0.3
16	Prague	1011.8	W	6	-	3.2	-1.6	1012.7	N	4	6	8.8	-0.5
17	Munich	1016.3	W	8	8	4.6	0.9	1010.9	SE	4	5	13.7	-1.5
18	Strasbourg	1016.1	SW	2	-	1.9	0.4	1009.5	S	8	8	12.0	1.9
19	Paris	1011.9	SSE	4	8	8.0	1.4	1003.1	SSE	8	7	14.0	3.7
20	Jersey	1005.8	SSE	15	8	8.0	6.9	997.6	S	14	8	11.2	9.1
21	Milan	1013.0	WSW	1	0	8.0	-1.9	1015.5	SW	5	4	16.0	4.7
22	Marseille	1015.1	SSE	3	-	7.9	4.7	1013.7	SSE	16	-	17.0	2.2
23	Bordeaux	1008.8	SE	9	8	11.4	4.8	1003.1	S	10	-	19.4	6.5
24	Rome	1016.1	ESE	5	0	6.8	5.5	1019.2	S	12	3	15.4	7.1
25	Ajaccio	1017.6	NNE	6	-	6.7	3.3	1016.1	WSW	5	-	15.3	9.2
26	Barcelona	-	NW	3	-	11.0	5.0	1011.9	ESE	7	8	17.5	3.0
27	Majorca	1015.5	E	2	2	6.5	5.0	1010.5	SE	7	7	20.3	8.9
28	Madrid	-	SE	4	-	12.0	3.0	1006.4	S	10	8	16.6	4.8
29	Lisbon	1008.4	-	-	-	13.1	12.2	1006.9	WSW	10	6	17.4	12.5
30	Athens	1012.3	NNW	7	-	13.8	6.4	1015.9	S	8	-	19.4	4.7
31	Malta	1019.4	NNW	7	6	11.4	7.1	1020.1	ENE	5	7	16.4	7.4
32	Gibraltar	1012.0	E	12	1	14.9	11.4	1010.9	S	7	6	18.1	10.2

Daily Weather Summary for Monday 02 April 2018

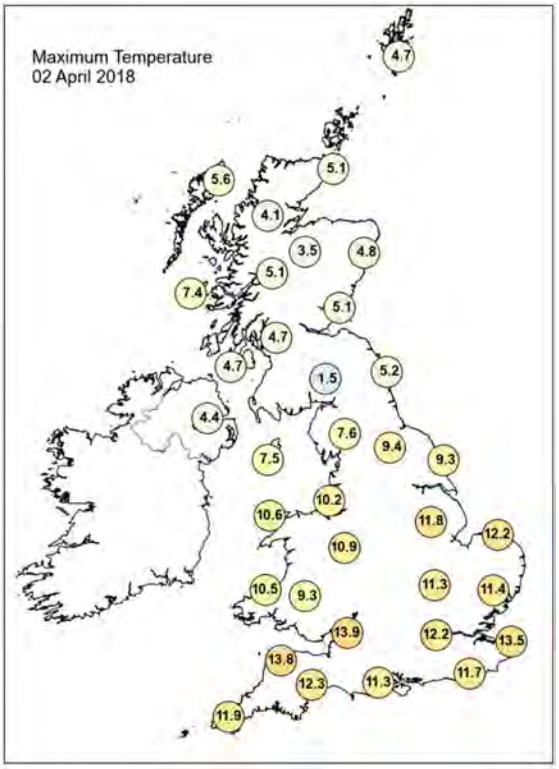

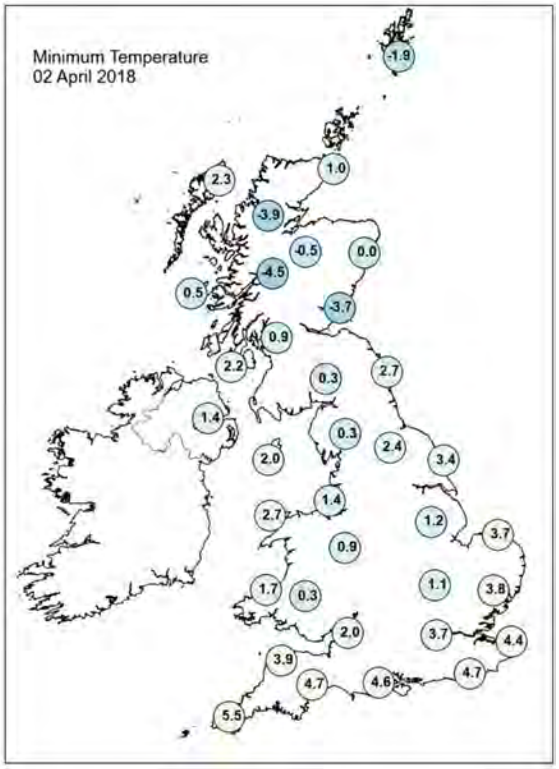

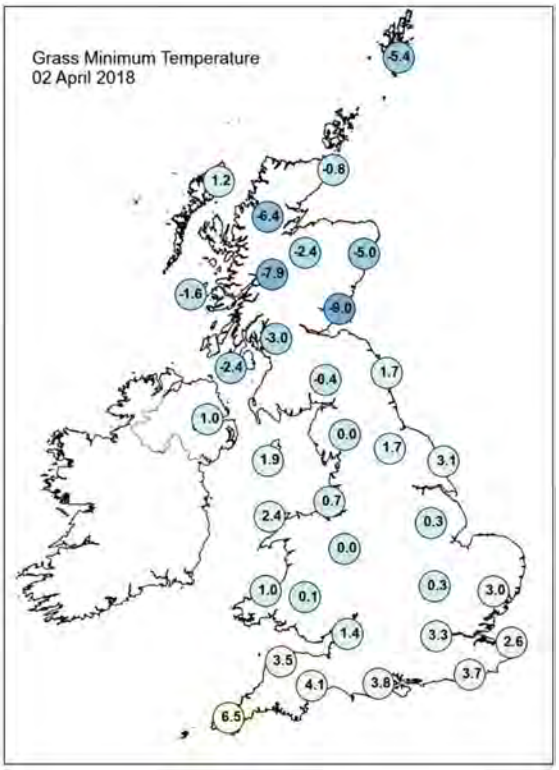

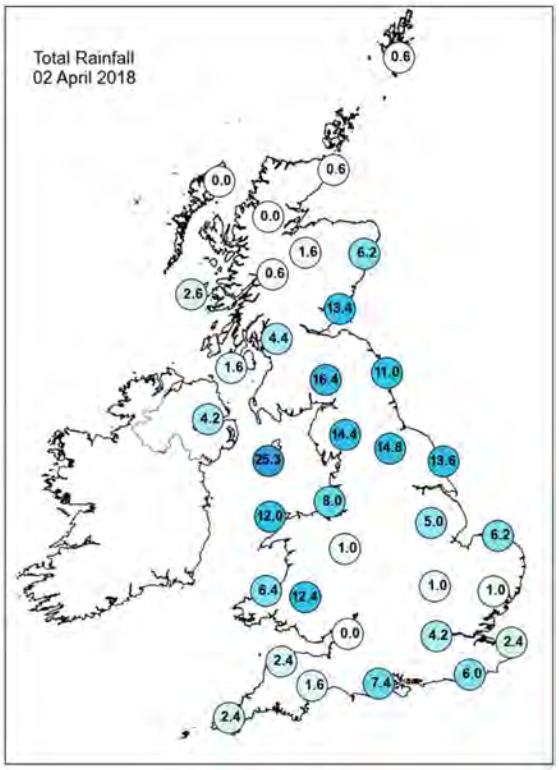

Daily Weather Summary for Monday 02 April 2018

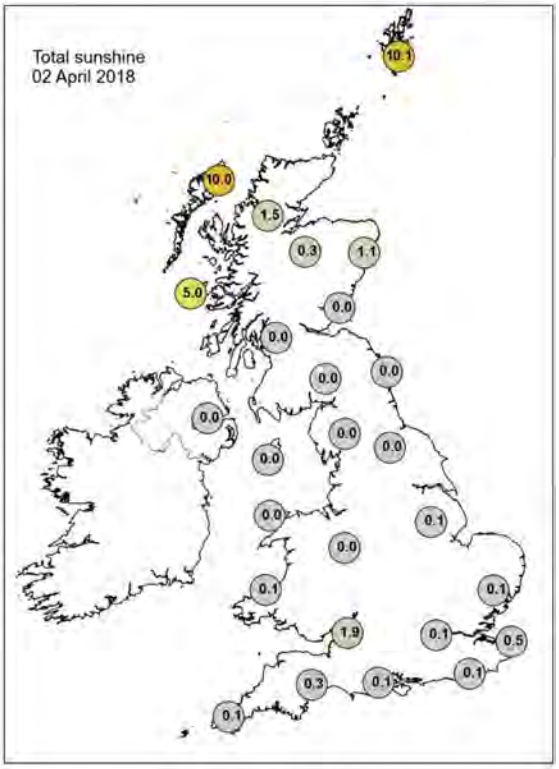

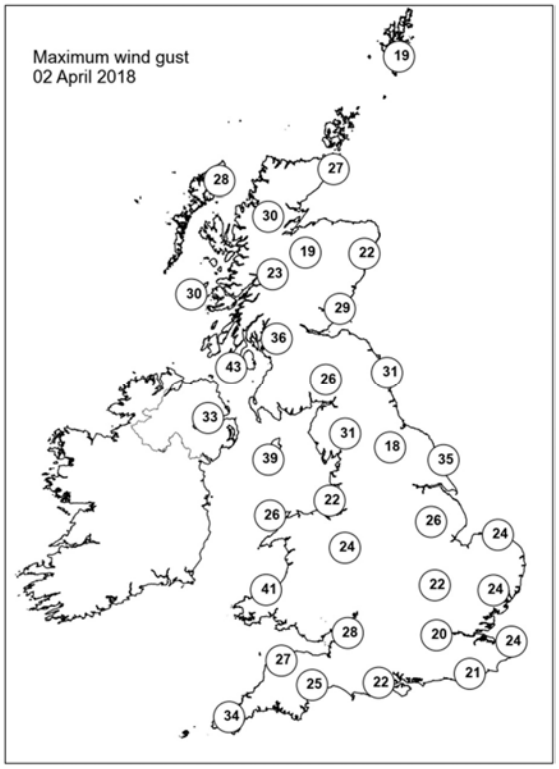

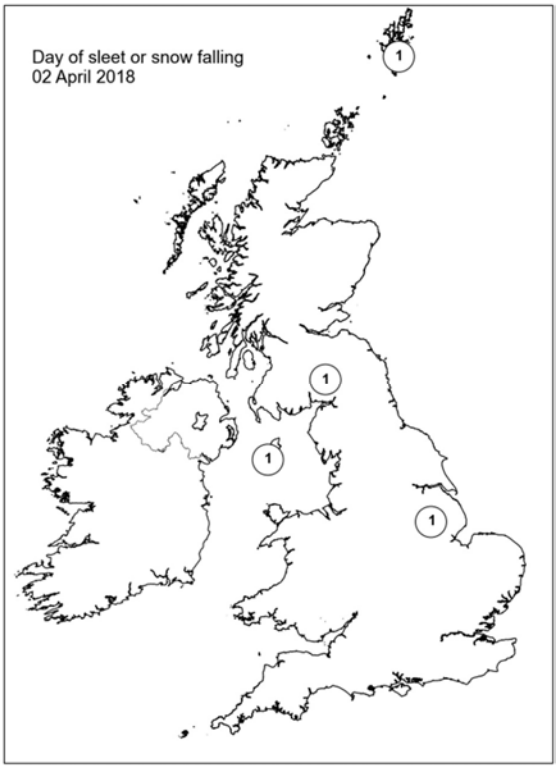

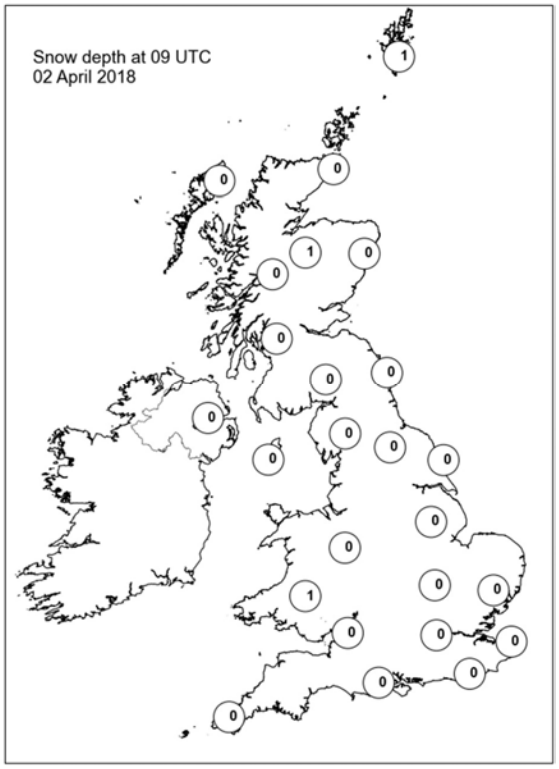

Daily Weather Summary for Tuesday 03 April 2018

This day's summary created 10/04/2018 03:00

Summary of the UK Weather for Tuesday 03 April 2018

Skies were cloudy overnight with outbreaks of rain across the northern half of the UK, It was a cold night too with sleet and snow across parts of Scotland. The southern half of the UK was much milder. There were still a few outbreaks of rain, but on the whole it was a much drier picture here. Through the day, rain and hill snow continued across much of Scotland, gradually moving north away from the Southern Uplands. For many there were sunny spells, however showers moved in from the southwest. They were often heavy, with thunder and lightning, but they were rather isolated too. It was a breezy day, especially along the coast and over higher ground.

Daily Extremes

Highest Maximum	**16.2°C** Hull, East Park (Humberside, 2 mAMSL)
Lowest Maximum	**1.4°C** Salsburgh (Lanarkshire, 277 mAMSL)
Highest Minimum	**10.1°C** Bude (Cornwall, 15 mAMSL)
Lowest Minimum	**-1.7°C** Dalwhinnie No 2 (Inverness-shire, 351 mAMSL)
Lowest Grass Minimum	**-4.8°C** Lerwick (Shetland, 82 mAMSL)
Most Rainfall	**28.4mm** Grangemouth Refinery (Stirling (in Central Region), 2 mAMSL)
Most Sunshine	**7.7hr** Camborne (Cornwall, 87 mAMSL)
Highest Gust	**42Kt 48mph** Capel Curig No 3 (Gwynedd, 216 mAMSL)
Highest Gust (mountain)	**52Kt 60mph** Great Dun Fell No 2 (Cumbria, 847 mAMSL)
Greatest Snow Depth at 0900 UTC	**5cm** Tulloch Bridge (Inverness-shire, 249 mAMSL) also Kinross (Kinross-shire, 116 mMASL) also Crombie Country Park (Angus, 161 mMASL) also Copley (Durham, 253 mMASL)

mAMSL refers to station elevation in metres above mean sea level.

Daily Weather Summary for Tuesday 03 April 2018

North Atlantic and Europe analysis charts and satellite images at 0000 UTC

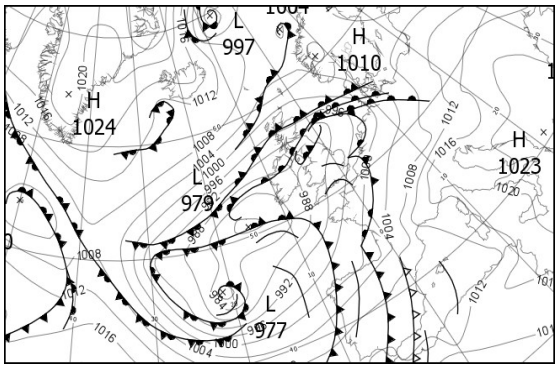



North Atlantic and Europe analysis charts and satellite images at 1200 UTC

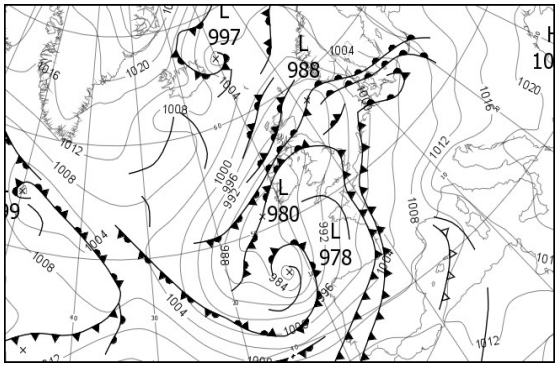



All satellite imagery copyright Met Office and EUMETSAT (European Organisation for the Exploitation of Meteorological Satellites). These show infra-red images from the geostationary MSG satellite. The rainfall rates are derived from both rain-radar and satellite data.

Daily Weather Summary for Tuesday 03 April 2018

UK satellite and rain-radar precipitation rates at (L) 0000 and (R) 1200 UTC



UK wind speed and direction at (L) 0000 and (R) 1200 UTC

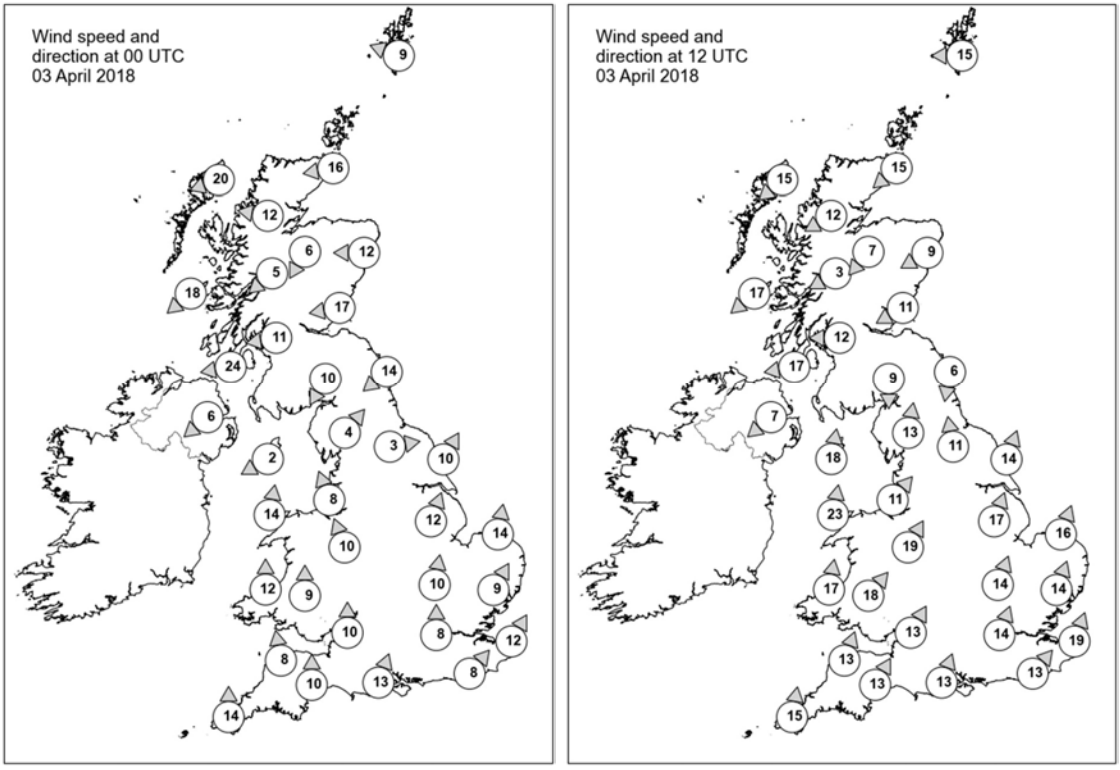

Daily Weather Summary for Tuesday 03 April 2018

Selected UK readings at (L) 0000 and (R) 1200 UTC

STATIONS		0000 UTC						1200 UTC					
NO	SITE	PRESS	WDIR	WSPD	CLOUD	TEMP	TDEW	PRESS	WDIR	WSPD	CLOUD	TEMP	TDEW
1	Lerwick	1002.2	ESE	9	6	2.0	-2.0	996.3	E	15	8	2.3	1.3
2	Wick	999.1	E	16	8	2.8	1.2	993.7	NE	15	8	3.2	1.7
3	Stornoway	998.4	ENE	20	8	3.7	-0.1	994.1	NE	15	7	4.6	0.7
4	Loch Glascarnoch	998.0	E	12	8	0.2	-0.5	993.4	ENE	12	7	2.1	-0.8
5	Aviemore	996.8	NNE	6	8	-0.6	-1.8	991.8	NE	7	8	2.4	1.3
6	Dyce	996.8	E	12	8	1.7	0.6	991.1	ENE	9	8	3.6	2.2
7	Tulloch Bridge	996.4	NE	5	8	-0.7	-1.7	992.0	ENE	3	8	1.9	0.8
8	Tiree	993.3	NE	18	8	2.6	-0.1	990.6	NE	17	8	3.1	2.2
9	Leuchars	994.1	E	17	8	2.4	1.8	990.6	ENE	11	8	4.8	3.4
10	Bishopton	992.4	E	11	8	2.1	0.7	989.3	E	12	8	4.6	1.7
11	Machrihanish	990.0	E	24	7	2.8	1.3	987.4	E	17	7	5.0	2.7
12	Boulmer	990.4	NE	14	8	4.0	3.6	989.7	N	6	8	5.2	3.9
13	Eskdalemuir	991.4	NNE	10	8	0.8	-0.1	989.7	N	9	8	2.1	1.1
14	Aldergrove	989.0	NE	6	8	3.2	2.4	986.6	NE	7	7	4.9	4.4
15	Shap	989.7	SW	4	8	2.6	2.3	988.0	S	13	8	9.4	8.6
16	Leeming	990.2	W	3	8	4.0	3.6	989.1	S	11	8	11.5	9.3
17	Ronaldsway	987.8	ENE	2	8	6.0	5.7	987.0	S	18	3	9.6	8.4
18	Bridlington	990.0	SSW	10	7	7.8	7.4	990.0	SSW	14	8	10.8	7.5
19	Crosby	989.4	SSE	8	8	8.5	7.2	989.3	SW	11	7	10.6	5.9
20	Valley	988.5	S	14	7	8.3	8.2	988.5	S	23	1	10.9	8.1
21	Waddington	991.9	SSW	12	7	-	7.7	991.1	SSW	17	7	13.4	8.8
22	Shawbury	990.4	SSE	10	8	8.7	7.4	989.5	SSW	19	1	13.9	4.8
23	Weybourne	993.2	S	14	7	9.4	8.5	993.1	SSW	16	8	13.6	9.7
24	Bedford	993.4	S	10	5	8.5	7.8	992.5	SSW	14	7	13.0	9.1
25	Aberporth	989.1	S	12	7	8.5	8.4	989.7	S	17	7	10.1	5.7
26	Sennybridge	990.4	S	9	8	7.8	7.3	990.8	SW	18	2	9.6	5.5
27	Wattisham	995.0	SSW	9	7	9.5	8.5	994.4	SSW	14	7	12.5	8.9
28	Filton	992.0	S	10	8	10.1	8.6	991.9	SSW	13	7	12.7	8.1
29	Heathrow	994.7	S	8	8	9.8	9.1	994.3	SSW	14	8	12.9	8.4
30	Manston	996.7	SSW	12	8	9.9	9.0	996.3	SSW	19	8	13.2	9.7
31	Chivenor	990.7	S	8	8	10.4	9.2	992.0	SSW	13	6	11.6	7.1
32	Exeter	991.6	S	10	8	9.9	9.2	992.6	SSW	13	7	12.6	7.0
33	Herstmonceux	996.1	SW	8	8	10.3	9.3	996.1	SW	13	8	13.2	9.9
34	Hurn	993.8	SSW	13	8	9.6	9.0	994.5	SSW	13	7	11.0	8.9
35	Camborne	989.4	S	14	8	9.8	9.4	991.1	S	15	5	11.1	5.7

Daily Weather Summary for Tuesday 03 April 2018

Selected European readings at (L) 0000 and (R) 1200 UTC

STATIONS		0000 UTC						1200 UTC					
NO	SITE	PRESS	WDIR	WSPD	CLOUD	TEMP	TDEW	PRESS	WDIR	WSPD	CLOUD	TEMP	TDEW
1	Murmansk	1005.6	NNE	6	8	-3.9	-9.7	995.5	NNE	10	8	-0.9	-3.9
2	Helsinki	-	-	-	8	-	-	1005.7	WNW	12	5	2.0	-5.4
3	Stockholm	1004.6	-	0	-	-5.1	-9.8	1007.2	SE	6	-	5.8	-13.3
4	Oslo	1006.0	NNE	4	-	-4.4	-9.9	1004.1	ENE	6	8	2.8	-10.0
5	Reykjavik	1012.7	E	8	8	-1.0	-4.8	1010.5	ENE	7	8	-2.1	-11.4
6	Moscow	1005.2	SSE	2	8	1.7	0.6	1011.1	W	4	8	4.1	-3.8
7	Kiev	1013.2	W	8	8	2.5	0.6	1017.1	W	8	6	10.4	-2.0
8	Warsaw	1012.6	S	4	1	-0.9	-3.6	1008.7	S	8	7	15.0	1.9
9	Berlin	1005.4	SE	8	-	7.0	0.4	1004.3	WSW	6	-	17.3	8.3
10	De Bilt	998.2	SSW	6	8	10.1	8.3	999.0	SSW	12	7	16.0	9.5
11	Dublin	987.7	NNE	6	8	5.7	5.7	986.2	SSW	17	4	11.8	5.9
12	Cork	985.3	S	8	8	8.4	8.4	986.0	S	14	7	9.1	7.5
13	Sofia	1022.1	S	2	2	3.6	-0.6	1019.3	N	2	2	16.3	1.6
14	Belgrade	1018.0	SE	6	0	10.8	0.6	1016.6	S	4	4	21.3	2.3
15	Budapest	1015.3	ESE	4	6	5.4	0.2	1014.0	SSW	8	7	17.5	6.4
16	Prague	1008.8	N	4	-	6.0	-1.0	1006.6	W	8	3	20.5	2.4
17	Munich	1006.9	S	4	8	10.4	0.5	1005.2	SE	6	8	21.0	1.3
18	Strasbourg	1005.8	S	9	8	12.1	3.8	1004.5	S	8	7	19.8	4.3
19	Paris	1001.1	S	6	7	11.8	8.3	1001.0	S	9	8	13.5	7.9
20	Jersey	995.4	S	17	8	9.9	8.6	995.6	S	14	5	11.0	7.6
21	Milan	1017.4	WNW	1	5	11.3	4.2	1018.3	N	5	7	14.4	5.8
22	Marseille	1012.1	E	10	-	13.2	2.7	1009.5	ESE	18	-	20.0	5.6
23	Bordeaux	1002.3	SSE	10	-	12.4	8.3	1003.4	W	15	8	15.5	9.6
24	Rome	1019.7	ESE	5	0	9.1	7.2	1018.9	S	11	5	17.9	3.8
25	Ajaccio	1014.1	NE	5	8	9.0	7.3	1012.4	SW	6	-	18.5	11.3
26	Barcelona	-	NE	8	-	14.0	11.0	1008.9	SW	11	3	16.1	11.0
27	Majorca	1009.1	N	2	7	12.1	10.0	1011.0	SW	13	7	16.9	13.4
28	Madrid	-	SSW	8	-	12.0	11.0	1007.6	SSW	18	6	14.8	6.4
29	Lisbon	1008.8	-	-	-	14.1	13.1	1009.3	WSW	21	6	17.7	11.4
30	Athens	1020.0	N	3	-	12.9	2.9	1022.3	N	4	-	21.4	7.1
31	Malta	1020.4	SE	5	0	10.6	8.2	1020.7	S	15	5	17.6	11.9
32	Gibraltar	1012.1	SW	10	5	16.1	13.0	1013.4	WSW	15	7	18.6	12.3

Daily Weather Summary for Tuesday 03 April 2018

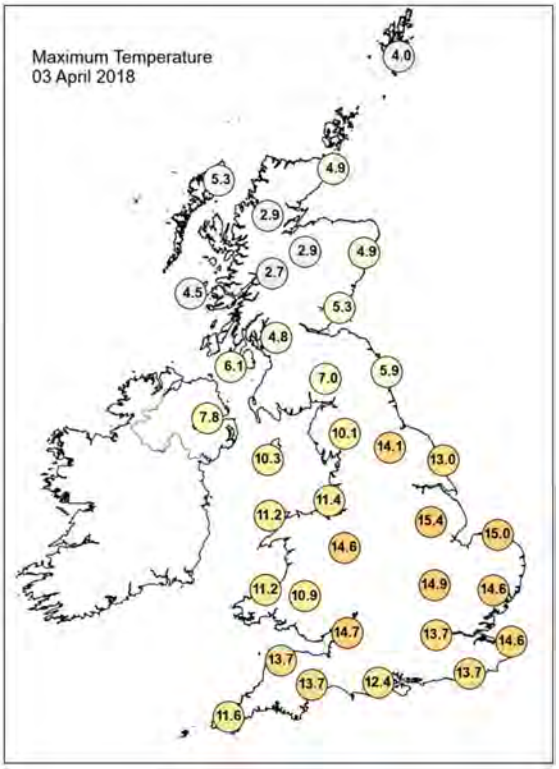

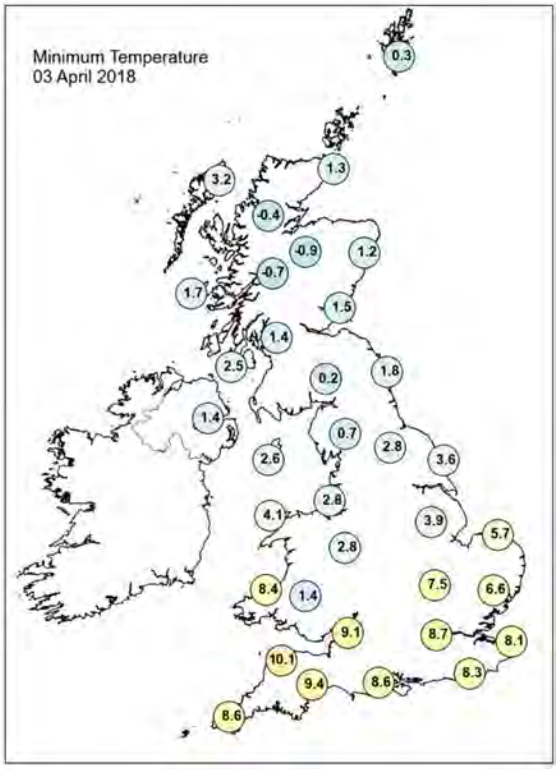

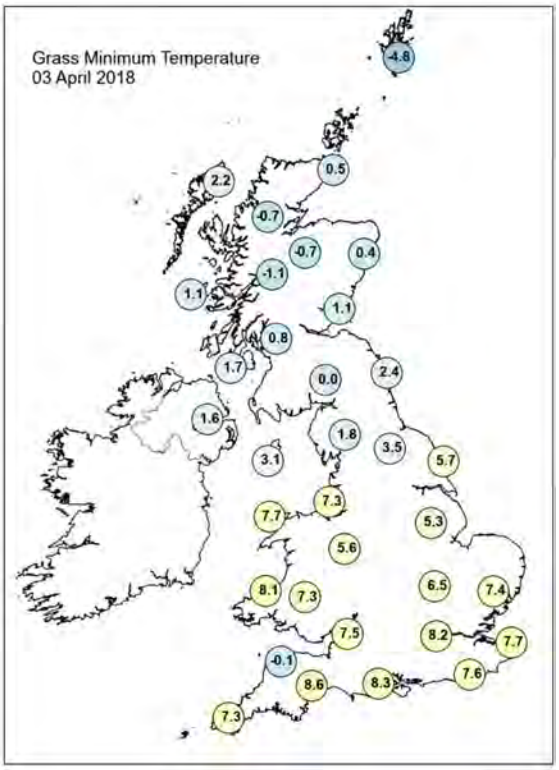

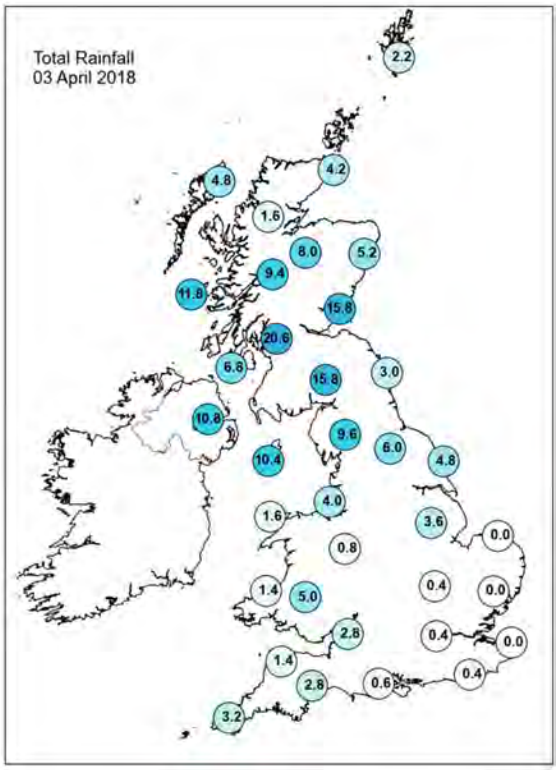

Daily Weather Summary for Tuesday 03 April 2018

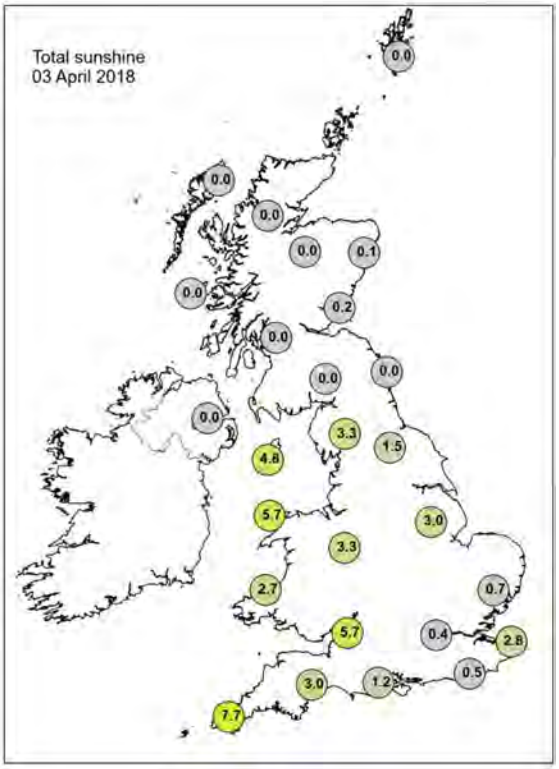

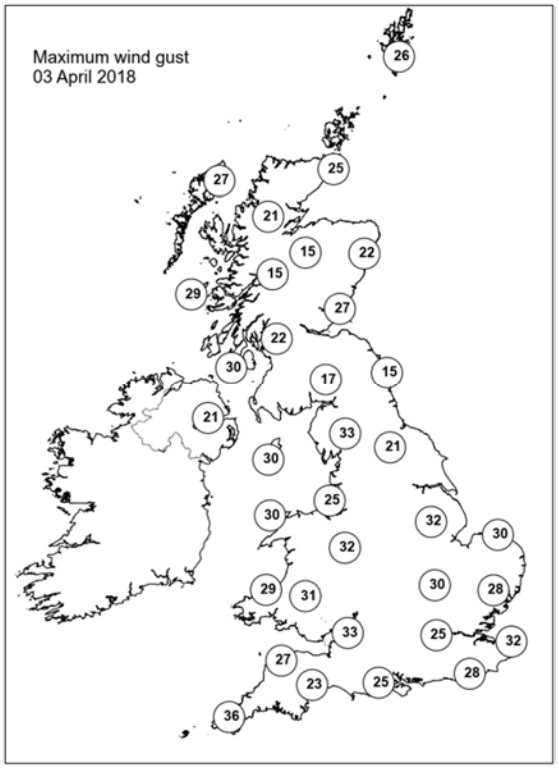

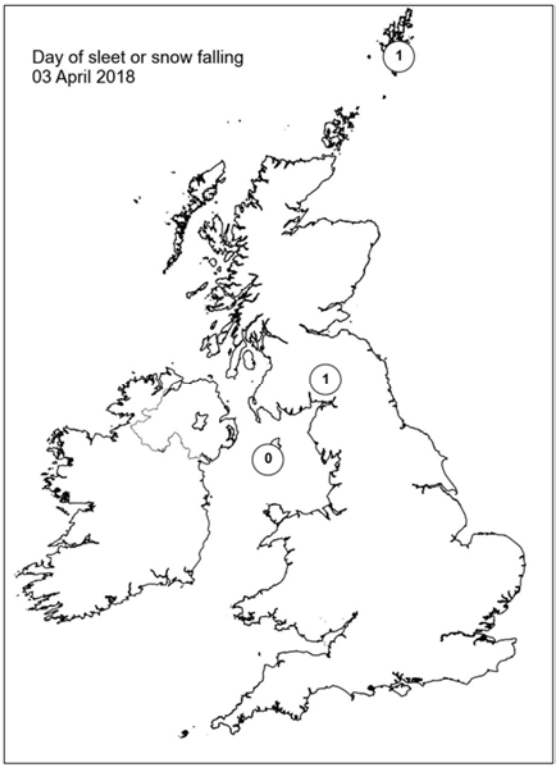

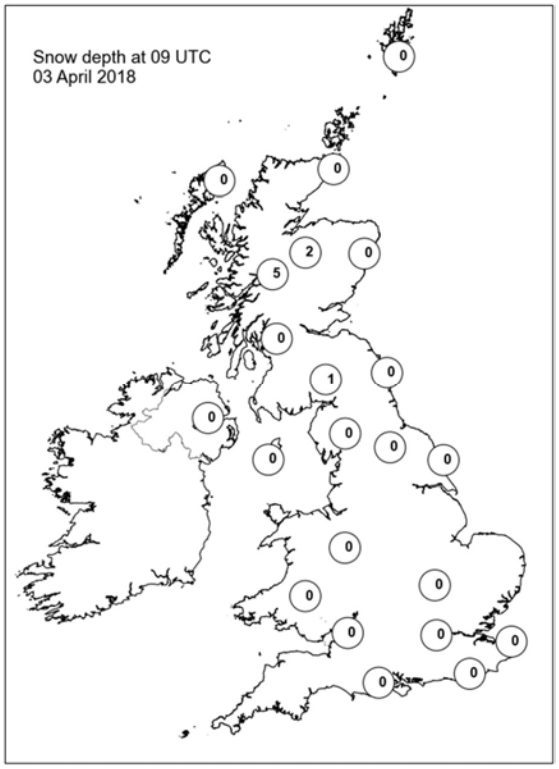

Daily Weather Summary for Wednesday 04 April 2018

This day's summary created 11/04/2018 03:00

Summary of the UK Weather for Wednesday 04 April 2018

During the night rain and hill snow continued to affect much of Scotland, although the far south of Scotland stayed largely dry. Elsewhere, it was largely cloudy and sporadic showery outbreaks of rain moved in from the southwest after midnight. It was a fairly mild night in many places under fairly cloudy skies, but it was colder across the far north, with a frost in some places. Scotland's rain and hill snow continued through Wednesday, with some snowfall to lower levels at times. This band of rain and hill snow slowly sunk south across Scotland and began to affect northern England into the evening too. Elsewhere there were rather frequent showers, and some sunny spells. The showers were often heavy, and were accompanied by gusty winds. By the mid afternoon, there were isolated thunderstorms across northern England and near the Bristol Channel. It was another cold day for Scotland, and a fresher day for many but temperatures did reach a few degrees above average in parts of England during the sunny spells.

Daily Extremes

Highest Maximum	**15.3°C** Weybourne (Norfolk, 21 mAMSL)
Lowest Maximum	**1.4°C** Salsburgh (Lanarkshire, 277 mAMSL) also Livingston Mill (West Lothian (in Lothian Region), 108 mMASL)
Highest Minimum	**8.6°C** Swanage (Dorset, 10 mAMSL) also Teignmouth (Devon, 3 mMASL) also Bude (Cornwall, 15 mMASL) also Exeter Airport No 2 (Devon, 27 mMASL)
Lowest Minimum	**-1.1°C** Baltasound No 2 (Shetland, 15 mAMSL)
Lowest Grass Minimum	**-5.0°C** Urquhart, Northwood (Ross & Cromarty, 17 mAMSL)
Most Rainfall	**23.9mm** Nunraw Abbey (East Lothian, 197 mAMSL)
Most Sunshine	**11.6hr** Lerwick (Shetland, 82 mAMSL)
Highest Gust	**49Kt 56mph** Wight: Needles Old Battery (Isle Of Wight, 80 mAMSL)
Highest Gust (mountain)	**90Kt 104mph** Cairngorm Summit (Inverness-shire, 1237 mAMSL)
Greatest Snow Depth at 0900 UTC	**8cm** Aviemore (Inverness-shire, 228 mAMSL)

mAMSL refers to station elevation in metres above mean sea level.

Daily Weather Summary for Wednesday 04 April 2018

North Atlantic and Europe analysis charts and satellite images at 0000 UTC

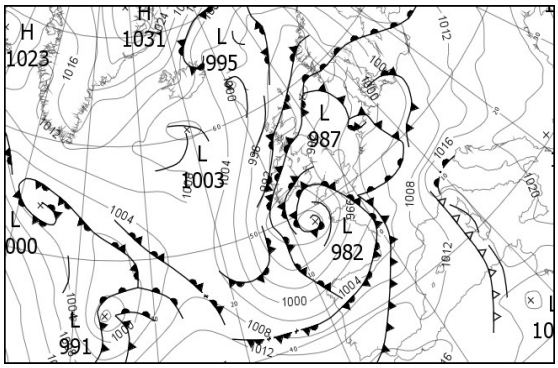



North Atlantic and Europe analysis charts and satellite images at 1200 UTC

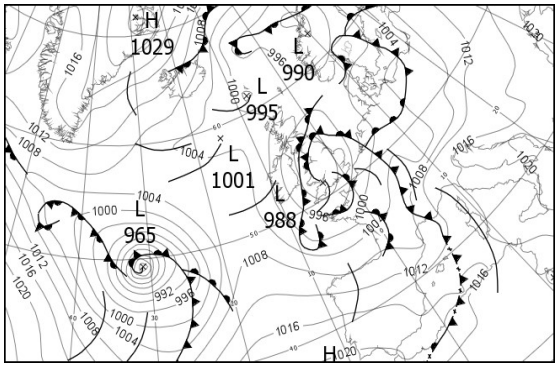



All satellite imagery copyright Met Office and EUMETSAT (European Organisation for the Exploitation of Meteorological Satellites). These show infra-red images from the geostationary MSG satellite. The rainfall rates are derived from both rain-radar and satellite data.

Daily Weather Summary for Wednesday 04 April 2018

UK satellite and rain-radar precipitation rates at (L) 0000 and (R) 1200 UTC



UK wind speed and direction at (L) 0000 and (R) 1200 UTC

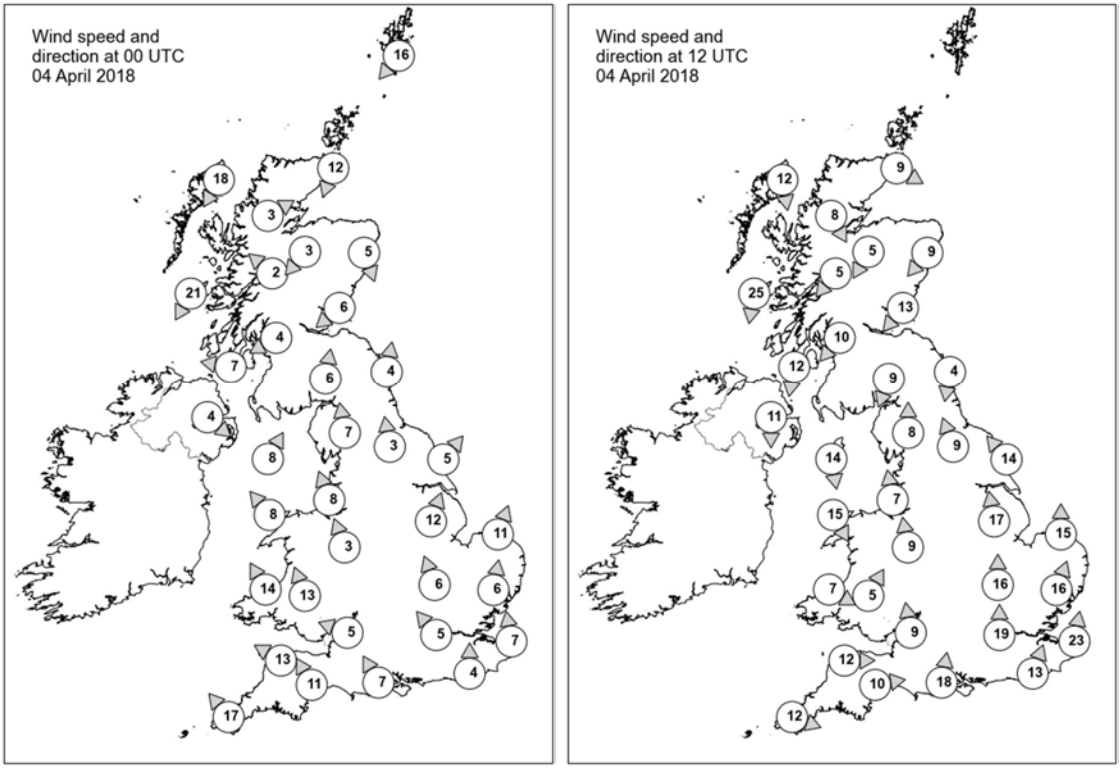

Daily Weather Summary for Wednesday 04 April 2018

Selected UK readings at (L) 0000 and (R) 1200 UTC

STATIONS		0000 UTC						1200 UTC					
NO	SITE	PRESS	WDIR	WSPD	CLOUD	TEMP	TDEW	PRESS	WDIR	WSPD	CLOUD	TEMP	TDEW
1	Lerwick	993.0	NE	16	6	2.4	-1.6	997.4	-	-	5	4.8	-2.1
2	Wick	993.6	NNE	12	8	2.0	1.2	998.8	WNW	9	8	4.3	0.5
3	Stornoway	995.1	NNE	18	8	2.3	1.3	1000.3	N	12	2	5.9	-3.6
4	Loch Glascarnoch	994.4	WSW	3	8	0.4	-0.6	999.6	NNW	8	7	3.4	0.6
5	Aviemore	993.0	NE	3	8	0.4	0.1	998.4	NNE	5	8	2.0	0.3
6	Dyce	992.4	NNW	5	8	2.5	1.6	997.3	NE	9	8	3.7	1.3
7	Tulloch Bridge	993.0	SE	2	8	0.8	-0.2	999.0	NE	5	8	1.9	-2.1
8	Tiree	991.4	NNE	21	8	2.7	1.9	998.6	N	25	1	5.6	1.6
9	Leuchars	991.4	NE	6	8	2.5	2.0	995.9	NE	13	8	2.2	1.5
10	Bishopton	990.4	ENE	4	8	1.8	1.4	995.4	NE	10	8	1.6	0.5
11	Machrihanish	988.6	E	7	8	6.0	5.6	994.8	N	12	8	3.4	1.6
12	Boulmer	991.3	S	4	8	3.8	3.7	992.0	N	4	8	6.0	5.8
13	Eskdalemuir	990.9	S	6	7	5.4	5.0	992.8	NNE	9	8	1.2	0.4
14	Aldergrove	989.6	NW	4	8	4.2	3.8	994.1	N	11	8	4.1	2.2
15	Shap	991.8	S	7	8	5.9	4.4	989.7	S	8	8	8.3	6.8
16	Leeming	992.6	S	3	6	6.1	3.6	990.4	SSE	9	7	10.1	7.6
17	Ronaldsway	990.2	SSW	8	8	7.5	6.8	990.4	N	14	8	6.7	4.8
18	Bridlington	993.1	SW	5	6	7.5	5.4	991.4	SE	14	7	6.9	5.6
19	Crosby	991.7	SSE	8	5	8.0	5.3	989.0	S	7	8	10.6	7.9
20	Valley	990.2	SE	8	6	8.0	5.8	990.3	NNW	15	8	7.4	6.4
21	Waddington	994.1	SSW	12	0	7.5	5.8	991.1	S	17	7	12.6	6.9
22	Shawbury	992.5	SSE	3	8	8.3	5.3	988.9	S	9	6	10.6	7.2
23	Weybourne	995.5	SSW	11	0	8.1	6.4	992.7	S	15	4	14.5	8.0
24	Bedford	995.1	SSE	6	0	5.4	4.7	991.5	S	16	8	10.8	6.6
25	Aberporth	989.4	SSE	14	7	7.9	6.4	989.6	WNW	7	8	8.5	7.7
26	Sennybridge	991.6	SSE	13	7	6.5	5.4	988.7	SSW	5	7	8.6	6.2
27	Wattisham	996.7	S	6	0	7.5	6.3	993.5	SSW	16	6	12.4	5.0
28	Filton	992.2	ESE	5	7	8.7	6.4	988.4	S	9	8	9.9	-
29	Heathrow	995.4	SE	5	6	7.2	6.3	992.6	S	19	8	10.8	7.2
30	Manston	997.8	S	7	0	7.1	6.4	995.3	S	23	6	12.9	7.2
31	Chivenor	989.9	ESE	13	8	9.1	7.5	989.7	W	12	7	11.1	9.0
32	Exeter	990.8	SSE	11	8	9.5	7.6	988.9	W	10	7	11.8	7.4
33	Herstmonceux	997.1	S	4	0	6.8	5.9	995.1	SSW	13	8	10.4	6.6
34	Hurn	993.3	SSE	7	8	9.1	7.0	990.7	S	18	7	9.1	8.1
35	Camborne	986.2	SE	17	7	8.8	7.5	992.3	WNW	12	7	9.7	8.6

Daily Weather Summary for Wednesday 04 April 2018

Selected European readings at (L) 0000 and (R) 1200 UTC

STATIONS		0000 UTC						1200 UTC					
NO	SITE	PRESS	WDIR	WSPD	CLOUD	TEMP	TDEW	PRESS	WDIR	WSPD	CLOUD	TEMP	TDEW
1	Murmansk	992.1	N	12	8	-1.1	-1.4	1000.2	NW	14	8	0.9	-2.6
2	Helsinki	-	-	-	2	-	-	-	-	-	8	-	-
3	Stockholm	1006.9	SE	4	-	0.3	-0.7	1001.2	SE	8	-	3.5	3.1
4	Oslo	998.8	NE	6	-	0.4	-0.7	996.3	SW	6	8	4.2	2.2
5	Reykjavik	1010.0	ENE	2	0	-3.1	-9.4	1009.9	NNE	11	2	2.4	-6.1
6	Moscow	1017.5	-	0	0	-1.9	-3.3	1019.2	S	2	6	9.3	-5.5
7	Kiev	1017.2	S	4	7	5.7	0.6	1015.3	SW	8	2	18.7	4.6
8	Warsaw	1010.3	SE	4	1	4.9	2.4	1007.4	SE	10	6	21.4	6.2
9	Berlin	1003.7	S	4	-	13.6	7.1	1004.4	SSW	6	-	19.7	4.5
10	De Bilt	1000.6	SSW	8	8	9.5	8.5	998.6	S	8	8	13.6	9.0
11	Dublin	989.5	S	4	5	4.4	2.5	993.4	NNW	14	8	5.7	2.3
12	Cork	986.9	NE	8	7	7.4	7.3	996.2	NNW	23	7	6.5	1.5
13	Sofia	1021.2	WSW	2	1	7.6	2.7	1016.3	SE	4	2	19.2	4.1
14	Belgrade	1016.1	SSE	2	6	14.3	2.8	1014.7	W	4	6	23.4	1.5
15	Budapest	1013.6	S	6	6	11.8	3.3	1013.2	S	12	7	18.2	2.1
16	Prague	1006.6	N	4	-	12.2	4.0	1005.3	ENE	4	6	18.2	6.3
17	Munich	1006.3	S	4	8	13.5	1.5	1002.4	SSE	8	8	21.9	1.3
18	Strasbourg	1005.9	NNW	3	8	13.4	6.3	1005.5	WSW	17	8	12.3	7.4
19	Paris	1001.8	S	5	7	8.0	6.6	1001.0	SSW	17	6	13.8	5.4
20	Jersey	993.6	SSE	19	8	9.4	6.8	994.9	SSW	21	7	10.6	6.2
21	Milan	1017.9	NE	5	7	9.5	8.7	1015.7	E	5	8	9.8	9.2
22	Marseille	1011.0	ESE	15	-	14.6	9.0	1009.3	SE	18	-	18.6	10.7
23	Bordeaux	1002.4	WSW	11	6	13.3	8.1	1006.9	WSW	28	8	16.1	6.5
24	Rome	1018.4	ESE	6	0	8.7	4.6	1018.4	SSE	12	7	16.3	13.4
25	Ajaccio	1015.8	NE	4	8	14.4	13.6	1014.6	NNE	2	8	18.8	13.0
26	Barcelona	1009.3	WSW	4	7	14.2	12.9	1009.9	WSW	13	1	20.9	5.5
27	Majorca	-	-	1	-	15.0	14.0	1013.4	WSW	18	1	19.8	8.5
28	Madrid	-	SW	18	-	10.0	5.0	1013.8	SW	21	-	13.8	6.1
29	Lisbon	1012.5	-	-	-	13.9	10.7	1019.0	W	10	6	16.1	9.4
30	Athens	1021.6	N	1	-	11.9	3.3	1020.0	N	4	-	23.8	6.1
31	Malta	1019.9	SSE	12	6	13.9	11.4	1018.1	SE	18	7	17.2	13.6
32	Gibraltar	1016.4	WSW	6	0	15.6	11.9	1019.9	W	12	4	18.1	9.9

Daily Weather Summary for Wednesday 04 April 2018

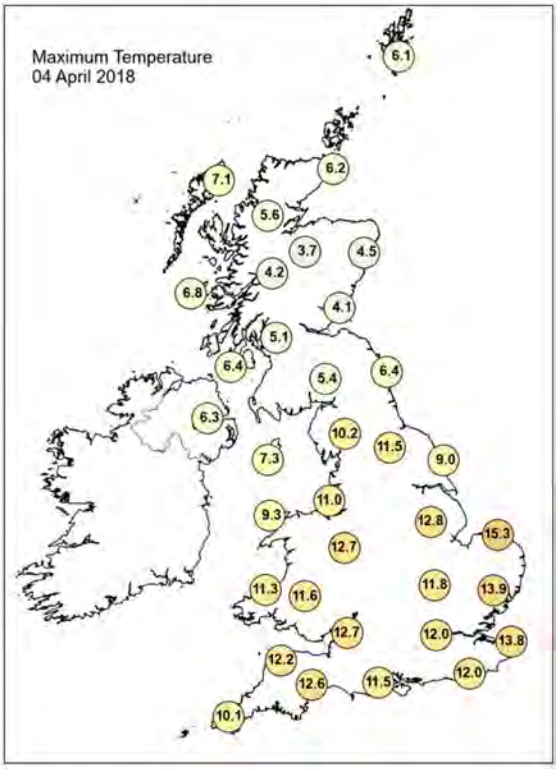

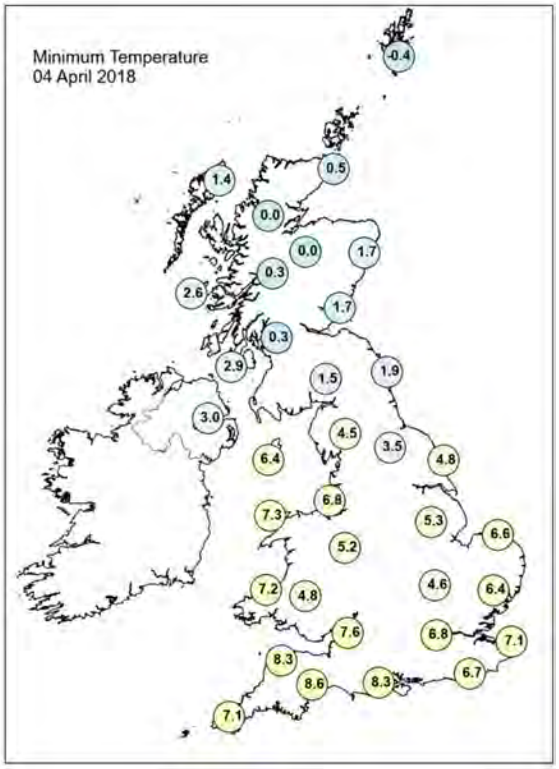

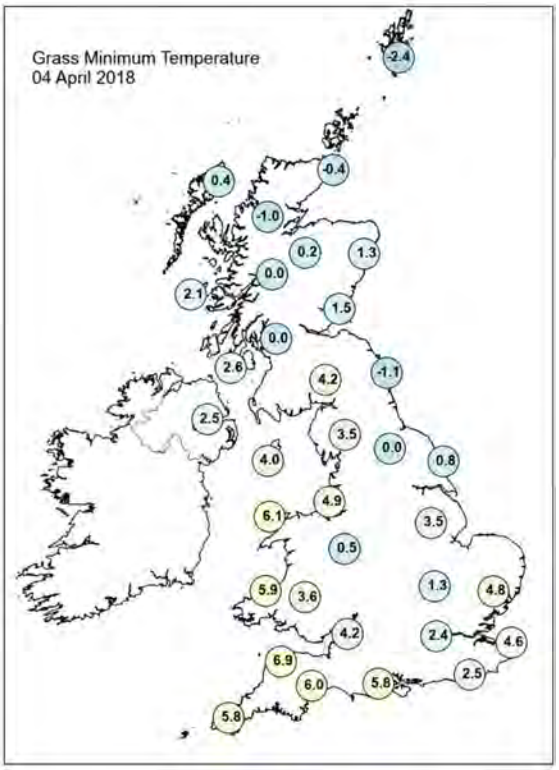

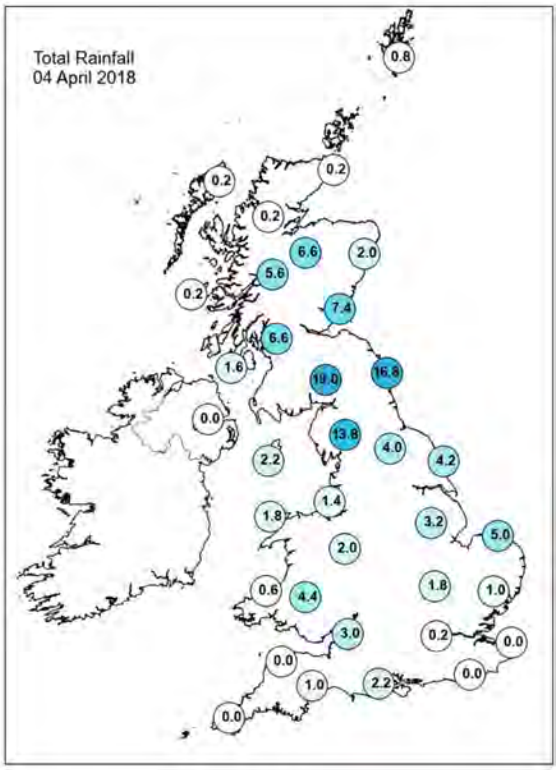

Daily Weather Summary for Wednesday 04 April 2018

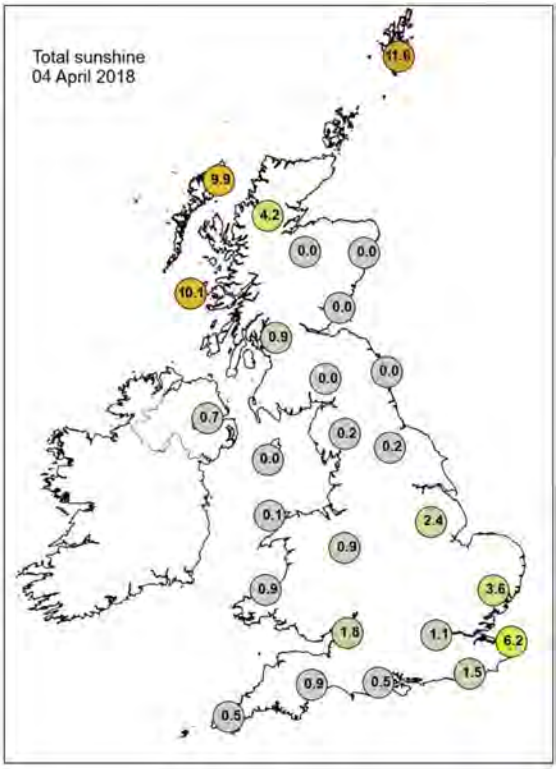

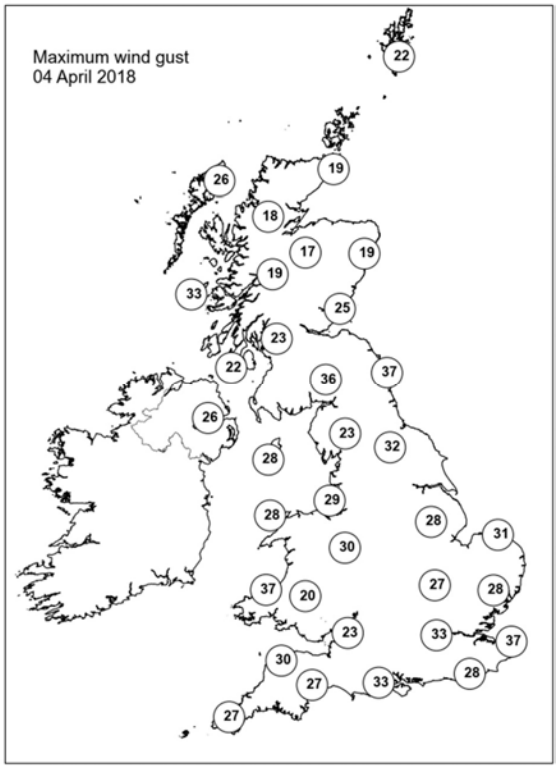

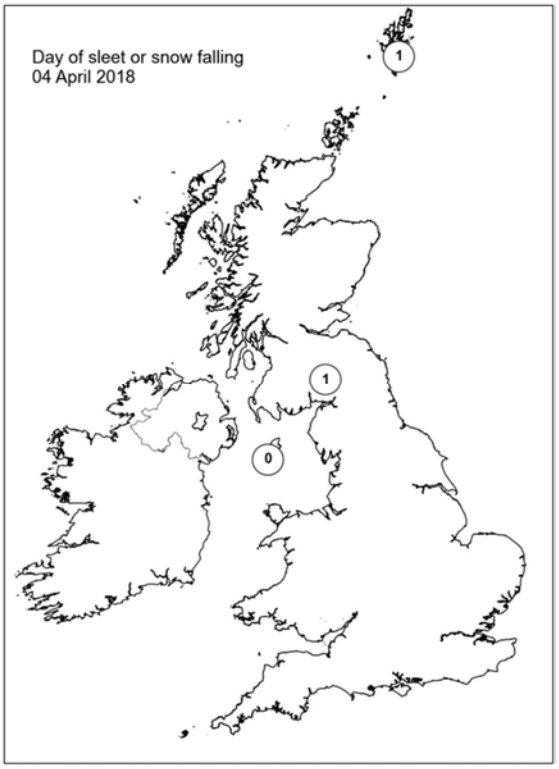

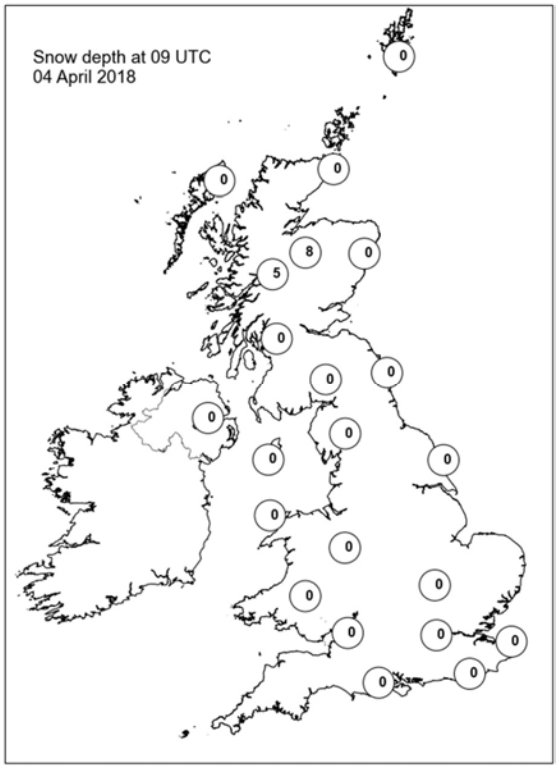

Daily Weather Summary for Thursday 05 April 2018

This day's summary created 12/04/2018 03:00

Summary of the UK Weather for Thursday 05 April 2018

A band of rain and hill snow slowly weakened and cleared away to the east, so the night ended on a much drier note than it started on. Across western parts in particular it was a largely dry and clear night, which gave cold temperatures and a frost in some places. Further east the cloud meant that temperatures stayed above freezing for most, however where the rain and snow cleared across parts of southeast Scotland and northeast England temperatures did fall, which led to some ice forming by Thursday morning.

There was plenty of unbroken sunshine through the day. With light winds it felt warmer than recent days too. Across Scotland some cloud bubbled up, with a few showers here. Through the afternoon, the sunshine became hazy in the west, with some outbreaks of rain edging into Northern Ireland.

Daily Extremes

Highest Maximum	**13.5°C** Gravesend, Broadness (Kent, 3 mAMSL)
Lowest Maximum	**4.9°C** Lerwick (Shetland, 82 mAMSL)
Highest Minimum	**5.5°C** Scilly: St Marys Airport (Isles Of Scilly, 31 mAMSL)
Lowest Minimum	**-6.9°C** Dalwhinnie No 2 (Inverness-shire, 351 mAMSL)
Lowest Grass Minimum	**-9.8°C** Eskdalemuir (Dumfriesshire, 236 mAMSL)
Most Rainfall	**21.6mm** Banagher, Caugh Hill (Londonderry, 214 mAMSL)
Most Sunshine	**11.8hr** Altnaharra No 2 (Sutherland, 81 mAMSL)
Highest Gust	**41Kt 47mph** Bridlington Mrsc (Humberside, 15 mAMSL)
Highest Gust (mountain)	**47Kt 54mph** Cairngorm Summit (Inverness-shire, 1237 mAMSL)
Greatest Snow Depth at 0900 UTC	**18cm** Nunraw Abbey (East Lothian, 197 mAMSL)

mAMSL refers to station elevation in metres above mean sea level.

Daily Weather Summary for Thursday 05 April 2018

North Atlantic and Europe analysis charts and satellite images at 0000 UTC

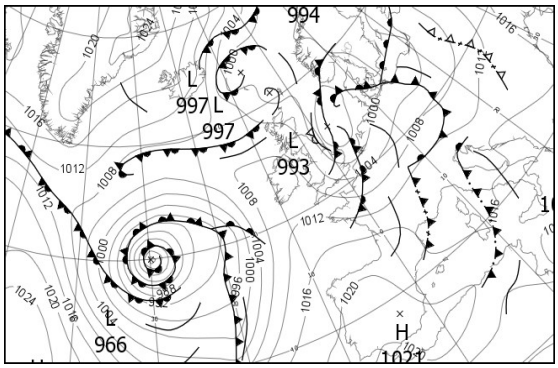



North Atlantic and Europe analysis charts and satellite images at 1200 UTC

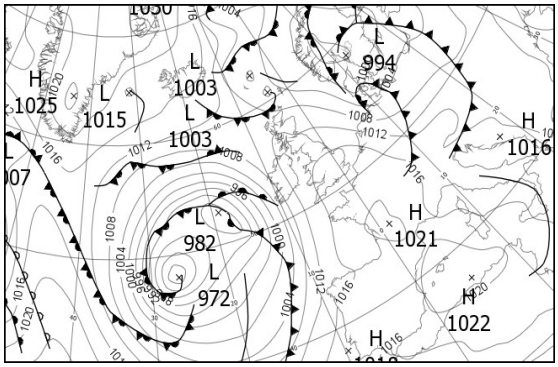



All satellite imagery copyright Met Office and EUMETSAT (European Organisation for the Exploitation of Meteorological Satellites). These show infra-red images from the geostationary MSG satellite. The rainfall rates are derived from both rain-radar and satellite data.

Daily Weather Summary for Thursday 05 April 2018

UK satellite and rain-radar precipitation rates at (L) 0000 and (R) 1200 UTC



UK wind speed and direction at (L) 0000 and (R) 1200 UTC

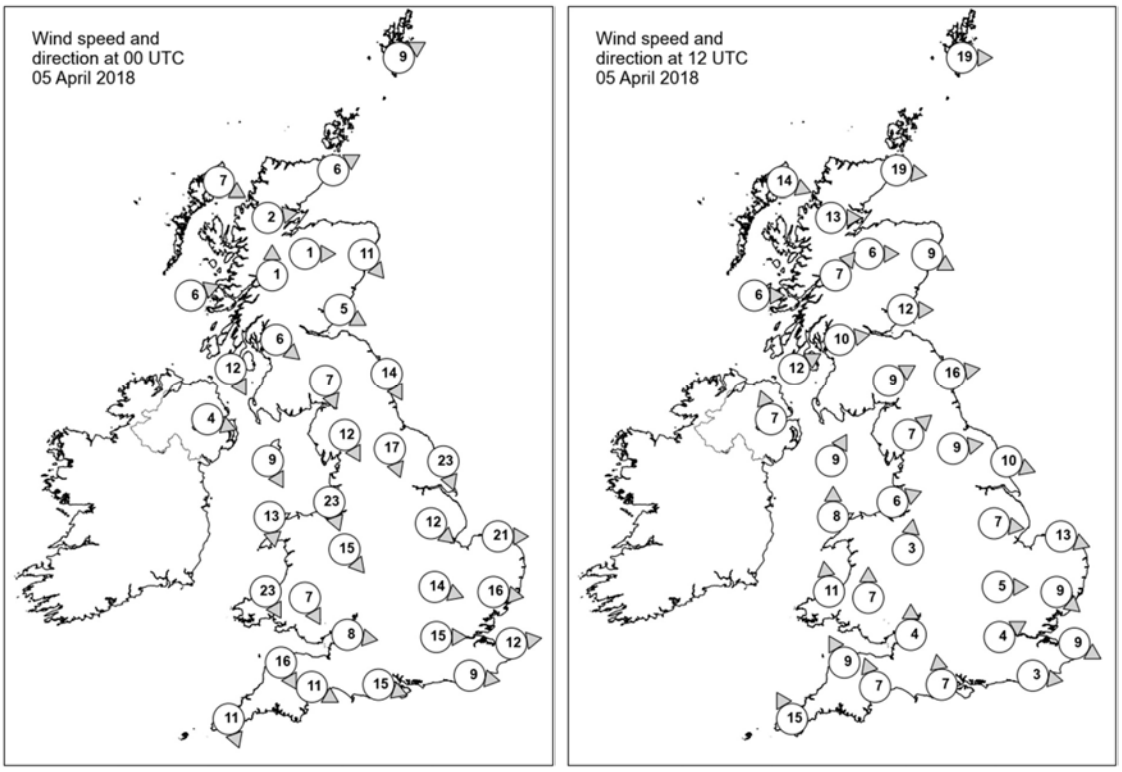

Daily Weather Summary for Thursday 05 April 2018

Selected UK readings at (L) 0000 and (R) 1200 UTC

STATIONS		0000 UTC						1200 UTC					
NO	SITE	PRESS	WDIR	WSPD	CLOUD	TEMP	TDEW	PRESS	WDIR	WSPD	CLOUD	TEMP	TDEW
1	Lerwick	999.2	WSW	9	2	0.9	-1.7	1004.3	W	19	7	4.1	-1.8
2	Wick	1002.1	WSW	6	0	-0.2	-2.8	1008.6	W	19	2	6.8	-2.5
3	Stornoway	1004.3	WNW	7	8	1.8	-0.9	1010.7	WNW	14	4	7.4	-3.7
4	Loch Glascarnoch	1005.5	W	2	0	-3.8	-5.5	1011.1	W	13	6	5.6	-1.7
5	Aviemore	1005.1	W	1	0	-2.8	-4.2	1011.4	W	6	3	5.2	-1.6
6	Dyce	1002.7	NW	11	5	1.3	-2.4	1010.7	WNW	9	6	6.8	-0.8
7	Tulloch Bridge	1006.9	S	1	0	-5.0	-5.7	1012.3	SW	7	1	5.5	-0.9
8	Tiree	1006.1	WSW	6	7	2.2	-0.6	1012.3	W	6	2	8.2	3.0
9	Leuchars	1003.7	WNW	5	0	1.0	-2.2	1011.5	W	12	3	8.3	2.2
10	Bishopton	1005.7	NW	6	0	0.4	-1.9	1012.6	W	10	1	8.8	3.5
11	Machrihanish	1006.8	NNW	12	0	4.1	-1.0	1013.4	WSW	12	0	8.9	1.1
12	Boulmer	1001.4	NNW	14	8	3.0	1.1	1012.9	W	16	2	8.6	1.9
13	Eskdalemuir	1005.1	NNW	7	0	-0.5	-2.4	1013.6	WSW	9	4	-	-0.1
14	Aldergrove	1008.7	WNW	4	0	1.1	-1.5	1013.7	SSE	7	1	8.8	-0.6
15	Shap	1004.2	NNW	12	8	0.7	-0.3	1014.6	SW	7	0	7.1	0.3
16	Leeming	1001.4	NNW	17	8	2.5	0.7	1014.7	W	9	1	9.5	-0.6
17	Ronaldsway	1006.7	NNW	9	0	3.8	-2.0	1015.3	SSW	9	3	8.0	1.2
18	Bridlington	996.4	NNW	23	8	3.7	2.4	1014.1	WNW	10	0	10.5	1.0
19	Crosby	1004.9	NNW	23	8	4.3	1.5	1016.2	WSW	6	0	8.0	2.6
20	Valley	1007.3	N	13	4	4.6	-1.4	1015.7	S	8	3	8.2	0.9
21	Waddington	999.8	NW	12	8	3.2	1.7	1015.7	W	7	1	8.5	-4.0
22	Shawbury	1004.4	NW	15	8	3.4	1.4	1016.2	S	3	3	9.2	-2.2
23	Weybourne	997.0	W	21	7	5.8	4.8	1016.4	WNW	13	0	8.0	-0.4
24	Bedford	1000.4	WNW	14	8	5.7	2.4	1017.0	W	5	0	9.0	-4.6
25	Aberporth	1007.1	NNW	23	8	4.3	1.6	1015.5	S	11	3	8.6	-1.7
26	Sennybridge	1006.1	NNW	7	8	2.4	1.0	1016.2	S	7	0	7.8	-0.4
27	Wattisham	999.0	W	16	7	6.9	4.0	1016.8	NW	9	1	8.3	-1.9
28	Filton	1004.6	W	8	8	5.5	1.4	1017.0	S	4	0	10.0	-0.4
29	Heathrow	1001.6	W	15	8	6.9	2.5	1017.7	WSW	4	0	9.9	-3.3
30	Manston	1000.1	W	12	7	9.2	5.8	1017.8	WNW	9	0	8.4	1.3
31	Chivenor	1007.9	NNW	16	6	6.1	2.8	1016.4	SSE	9	0	10.3	0.3
32	Exeter	1007.0	WNW	11	8	5.8	2.0	1017.1	SSE	7	6	8.8	0.5
33	Herstmonceux	1002.0	W	9	7	7.1	3.9	1017.8	W	3	5	9.8	-0.6
34	Hurn	1004.5	WNW	15	3	5.3	2.2	1017.8	S	7	0	9.3	1.2
35	Camborne	1009.9	NNW	11	1	6.2	1.1	1015.1	SSE	15	7	9.6	4.1

Daily Weather Summary for Thursday 05 April 2018

Selected European readings at (L) 0000 and (R) 1200 UTC

STATIONS		0000 UTC						1200 UTC					
NO	SITE	PRESS	WDIR	WSPD	CLOUD	TEMP	TDEW	PRESS	WDIR	WSPD	CLOUD	TEMP	TDEW
1	Murmansk	1008.0	SSW	6	7	-3.4	-5.1	1004.9	S	8	7	0.2	-3.5
2	Helsinki	-	-	-	8	-	-	-	-	-	8	-	-
3	Stockholm	1003.6	SSE	4	-	2.7	2.7	997.7	SE	8	-	3.5	3.4
4	Oslo	1000.4	S	2	-	2.6	2.3	995.4	NE	4	8	4.0	2.8
5	Reykjavik	1014.2	ESE	4	0	-1.6	-9.1	1016.4	ENE	1	0	3.1	-12.6
6	Moscow	1020.7	-	0	0	-1.6	-2.9	1019.4	SSE	4	6	9.5	-0.6
7	Kiev	1015.1	S	6	7	8.5	5.2	1012.5	S	10	7	14.8	5.6
8	Warsaw	1005.8	SSE	2	2	10.7	6.3	1006.9	W	8	4	19.2	6.4
9	Berlin	1003.6	SW	8	-	11.1	9.0	1006.6	WSW	12	-	14.8	4.4
10	De Bilt	999.1	S	10	7	9.7	6.7	-	-	-	7	7.7	1.4
11	Dublin	1009.3	NW	8	3	-0.6	-3.0	1013.9	SE	17	5	7.2	1.2
12	Cork	1011.0	NNW	8	1	1.9	-3.0	1010.3	SSE	19	8	7.9	5.4
13	Sofia	1016.7	WSW	4	4	10.8	1.0	1011.4	ESE	4	8	18.0	6.7
14	Belgrade	1013.8	SE	2	4	14.6	4.0	1010.9	NNW	2	6	21.4	7.6
15	Budapest	1010.8	S	6	2	11.1	4.8	1010.2	WSW	8	7	18.8	8.2
16	Prague	1007.9	N	4	-	11.0	6.2	1010.4	W	10	7	14.6	2.7
17	Munich	1010.3	SW	2	1	8.9	3.4	1012.7	W	17	-	13.8	1.0
18	Strasbourg	1008.7	SSW	10	-	8.8	7.1	1016.2	W	16	8	11.4	4.4
19	Paris	1006.9	SW	10	7	9.4	8.0	1019.1	WNW	10	7	9.4	1.3
20	Jersey	1008.3	WNW	16	5	7.5	2.9	1018.4	WSW	5	1	9.2	3.0
21	Milan	1014.0	WSW	7	8	9.7	9.7	1014.1	SW	7	1	15.2	9.1
22	Marseille	1014.8	SSW	3	-	10.8	8.6	1017.4	W	10	-	18.2	7.0
23	Bordeaux	1016.5	WSW	15	8	11.6	8.1	1020.0	SSW	5	6	16.1	4.8
24	Rome	1015.0	ESE	7	7	13.8	8.9	1014.5	WSW	6	3	17.6	13.7
25	Ajaccio	1015.0	ENE	2	8	13.9	12.6	1017.2	WSW	11	-	17.0	12.5
26	Barcelona	-	WNW	4	-	16.0	5.0	1020.1	S	10	3	18.1	9.9
27	Majorca	1017.4	E	2	0	11.6	9.5	1020.2	SW	10	3	20.8	8.7
28	Madrid	-	S	5	-	10.0	6.0	1018.5	WNW	3	7	14.8	4.5
29	Lisbon	1020.4	-	-	-	11.6	9.6	1016.7	SSW	4	7	17.6	9.1
30	Athens	1017.1	N	2	-	14.8	3.9	1013.2	N	4	-	24.1	8.7
31	Malta	1016.0	E	8	7	15.1	15.1	1016.1	N	17	3	18.9	13.0
32	Gibraltar	1019.4	SW	7	0	15.1	8.9	1017.5	E	18	5	18.2	12.1

Daily Weather Summary for Thursday 05 April 2018

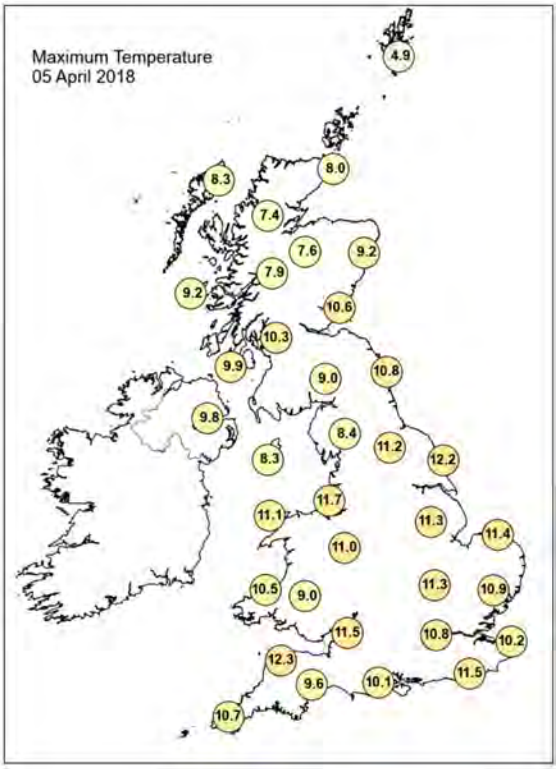

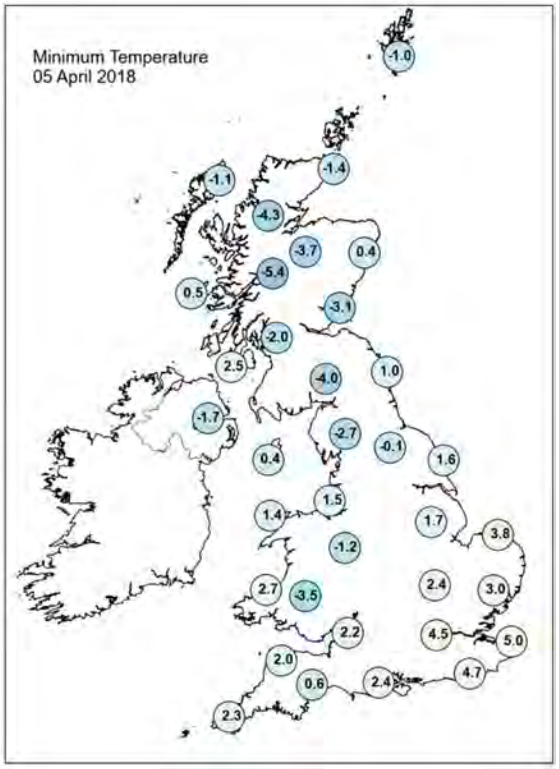

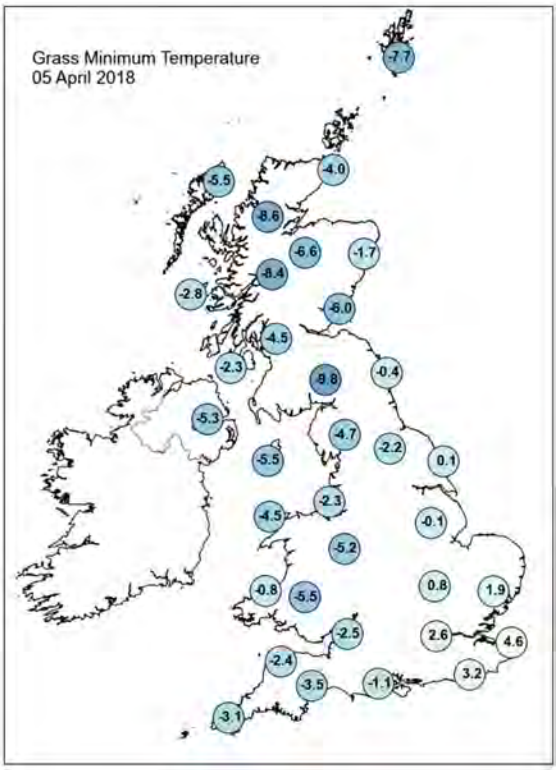

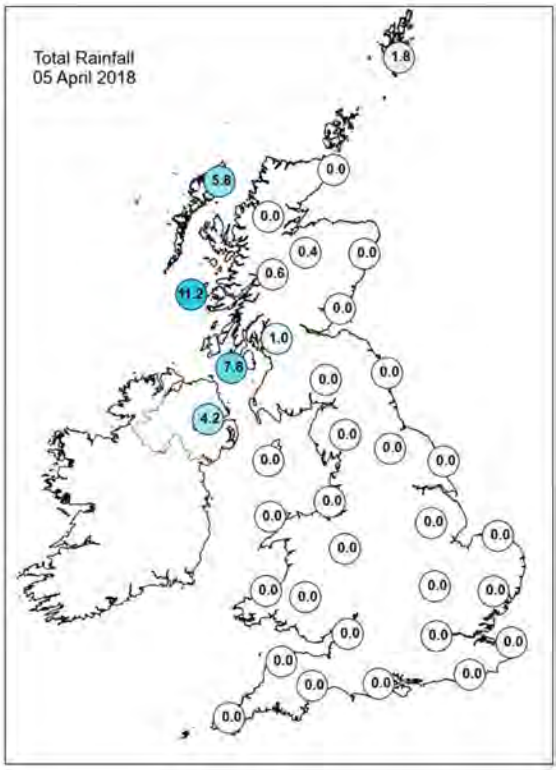

Daily Weather Summary for Thursday 05 April 2018

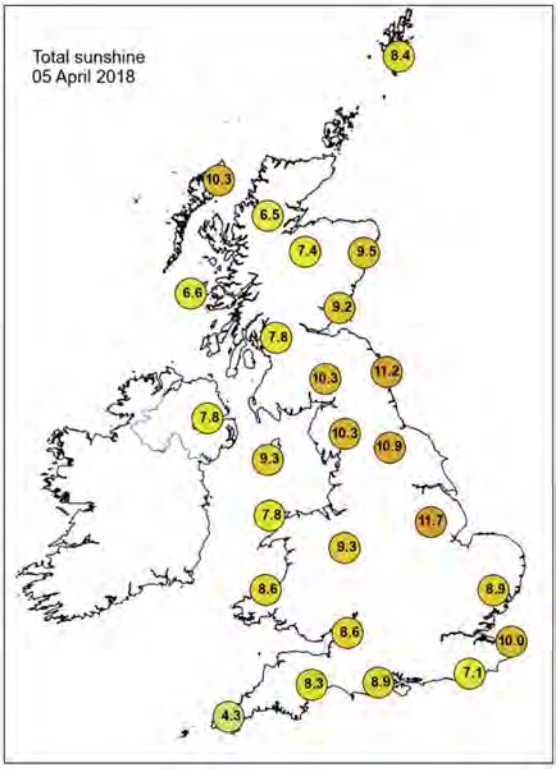

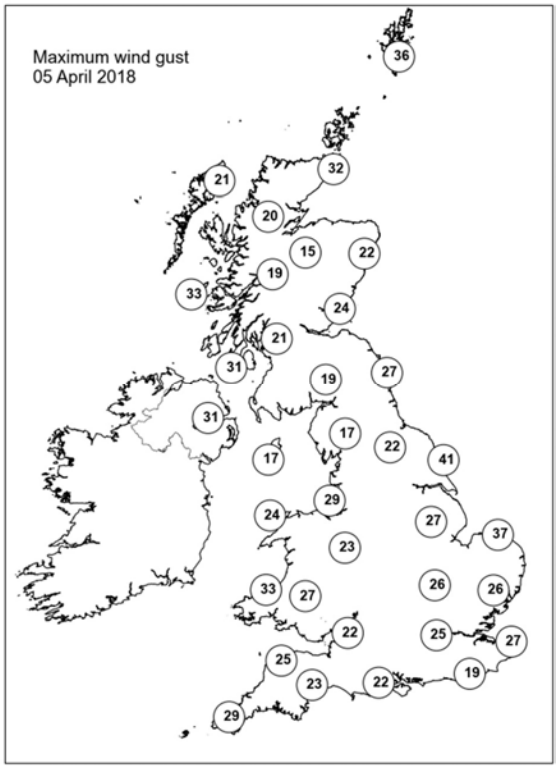

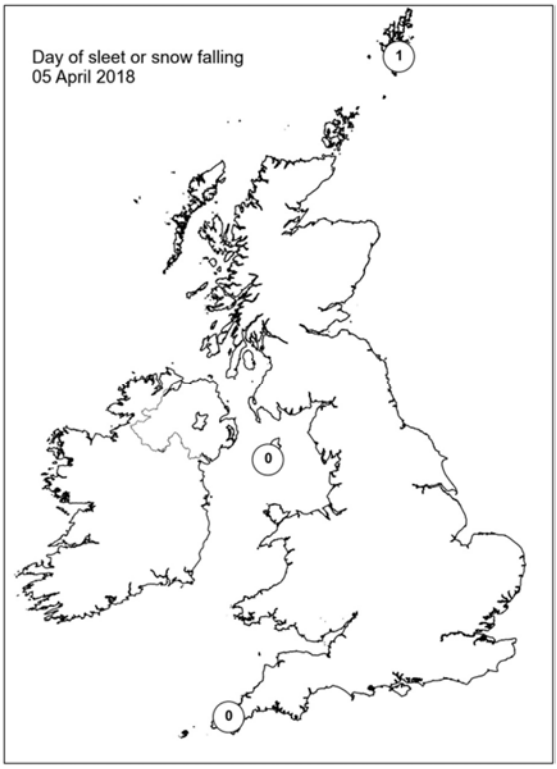

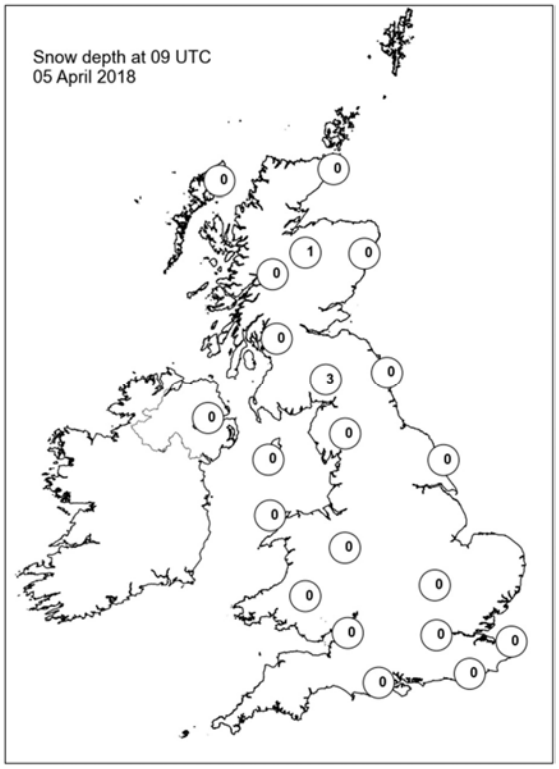

Daily Weather Summary for Friday 06 April 2018

This day's summary created 13/04/2018 03:00

Summary of the UK Weather for Friday 06 April 2018

A band of persistent rain affected Northern Ireland and western Scotland through the early hours. It was accompanied by strong winds, with some gale force gusts along the coast. For many it was a dry night though, and with rather cloudy skies it was largely frost free.

Through the daytime, the rain lingered across western Scotland for much of the day, and this kept temperatures lower than average for the time of year. The rain eventually eased across Northern Ireland with sunshine and showers following. Eastern parts of England saw a bright and sunny day, and it was mild for the time of year here. However in west England and Wales it turned cloudy with outbreaks of rain later.

Daily Extremes

Highest Maximum	**17.3°C** London, St James's Park (Greater London, 5 mAMSL)
Lowest Maximum	**6.4°C** Lerwick (Shetland, 82 mAMSL)
Highest Minimum	**8.9°C** Scilly: St Marys Airport (Isles Of Scilly, 31 mAMSL)
Lowest Minimum	**-2.2°C** Durris (Kincardineshire, 107 mAMSL)
Lowest Grass Minimum	**-5.8°C** Lerwick (Shetland, 82 mAMSL)
Most Rainfall	**25.8mm** Harris: Quidnish (Western Isles, 13 mAMSL)
Most Sunshine	**10.1hr** Herstmonceux, West End (East Sussex, 52 mAMSL)
Highest Gust	**46Kt 53mph** Machrihanish (Argyll (in Strathclyde Region), 10 mAMSL)
Highest Gust (mountain)	**73Kt 84mph** Cairngorm Summit (Inverness-shire, 1237 mAMSL)
Greatest Snow Depth at 0900 UTC	**6cm** Nunraw Abbey (East Lothian, 197 mAMSL)

mAMSL refers to station elevation in metres above mean sea level.

Daily Weather Summary for Friday 06 April 2018

North Atlantic and Europe analysis charts and satellite images at 0000 UTC

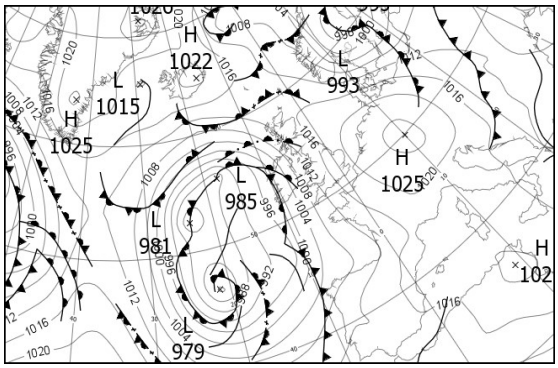

North Atlantic and Europe analysis charts and satellite images at 1200 UTC

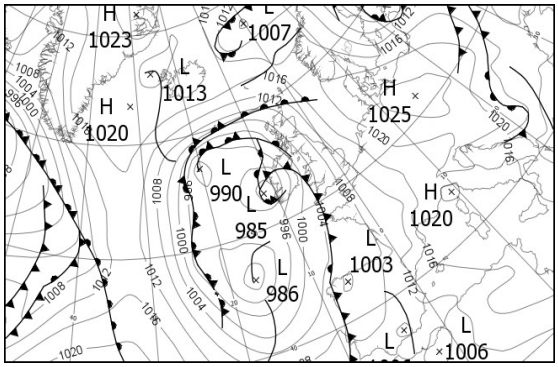



All satellite imagery copyright Met Office and EUMETSAT (European Organisation for the Exploitation of Meteorological Satellites). These show infra-red images from the geostationary MSG satellite. The rainfall rates are derived from both rain-radar and satellite data.

Daily Weather Summary for Friday 06 April 2018

UK satellite and rain-radar precipitation rates at (L) 0000 and (R) 1200 UTC



UK wind speed and direction at (L) 0000 and (R) 1200 UTC

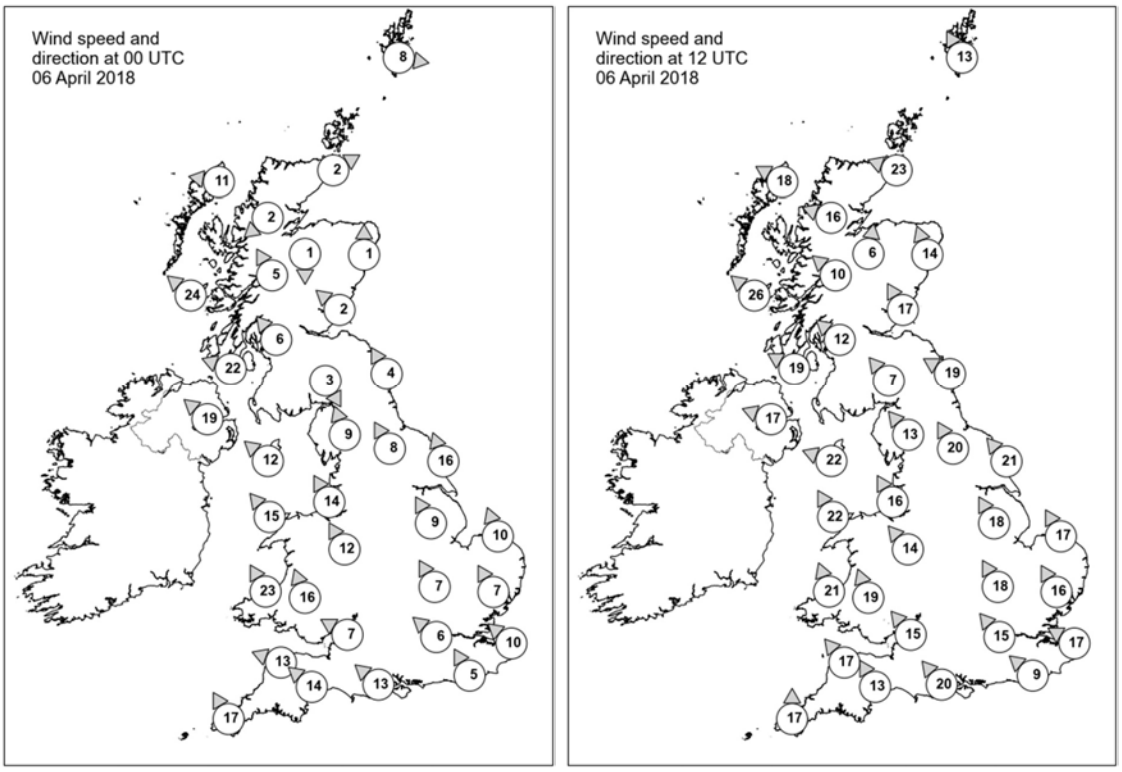

Daily Weather Summary for Friday 06 April 2018

Selected UK readings at (L) 0000 and (R) 1200 UTC

STATIONS		0000 UTC						1200 UTC					
NO	SITE	PRESS	WDIR	WSPD	CLOUD	TEMP	TDEW	PRESS	WDIR	WSPD	CLOUD	TEMP	TDEW
1	Lerwick	1013.6	W	8	1	2.8	0.2	1014.5	SSE	13	7	6.0	1.8
2	Wick	1014.8	WSW	2	8	2.0	-0.5	1008.7	ESE	23	8	6.1	3.9
3	Stornoway	1012.3	E	11	8	4.8	-0.6	1003.6	ESE	18	8	6.3	4.1
4	Loch Glascarnoch	1014.4	NE	2	8	0.6	-2.2	1005.6	ESE	16	8	4.7	2.2
5	Aviemore	1014.7	N	1	8	0.2	-0.8	1005.4	S	6	8	7.5	1.8
6	Dyce	1015.7	S	1	8	2.6	-0.8	1009.4	SSE	14	8	5.9	3.8
7	Tulloch Bridge	1013.6	SSE	5	8	4.3	-1.1	1005.8	SE	10	8	5.1	2.2
8	Tiree	1009.1	SE	24	8	5.3	2.5	1000.7	SE	26	8	6.3	5.6
9	Leuchars	1014.9	SE	2	8	3.5	1.4	1007.6	SSE	17	8	6.8	3.7
10	Bishopton	1013.3	SE	6	8	4.6	0.6	1004.4	SE	12	7	9.3	3.3
11	Machrihanish	1009.5	ESE	22	8	6.3	1.7	1001.2	ESE	19	8	7.4	5.4
12	Boulmer	1015.7	SSE	4	8	5.1	3.8	1008.9	ESE	19	1	6.4	4.7
13	Eskdalemuir	1014.7	NNW	3	8	1.5	0.1	1006.1	SE	7	7	8.0	2.4
14	Aldergrove	1008.1	SE	19	8	7.2	1.5	999.5	ESE	17	8	7.3	5.4
15	Shap	1014.1	SSE	9	7	5.4	-0.5	1006.5	SE	13	7	9.2	3.2
16	Leeming	1015.3	SSE	8	8	6.7	-0.3	1008.3	SSE	20	8	10.0	3.8
17	Ronaldsway	1011.3	SE	12	8	7.3	3.4	1002.3	ESE	22	8	7.3	4.5
18	Bridlington	1016.7	SSE	16	8	5.7	3.6	1010.6	SE	21	0	7.1	4.7
19	Crosby	1013.2	SSE	14	8	8.1	1.0	1005.6	SSE	16	8	10.7	4.1
20	Valley	1010.6	SE	15	4	8.0	0.6	1001.6	SSE	22	8	12.7	3.8
21	Waddington	1017.2	SSE	9	8	4.1	1.7	1009.8	SSE	18	7	11.4	3.5
22	Shawbury	1014.6	SSE	12	8	5.7	0.6	1006.0	SE	14	7	11.0	3.5
23	Weybourne	1019.0	SSE	10	0	4.1	1.2	1012.4	SSE	17	0	11.6	3.4
24	Bedford	1017.6	SSE	7	1	2.9	-0.1	1009.2	SSE	18	0	11.5	3.9
25	Aberporth	1009.7	SSE	23	8	6.0	-0.4	1001.9	SSE	21	8	11.1	5.6
26	Sennybridge	1013.1	SSE	16	8	4.1	0.0	1004.8	SSE	19	5	10.1	5.3
27	Wattisham	1019.2	SSE	7	0	4.1	2.2	1012.2	SSE	16	7	9.3	4.3
28	Filton	1014.8	ESE	7	1	5.3	2.1	1006.0	SE	15	0	14.9	5.9
29	Heathrow	1017.7	SE	6	0	4.0	1.7	1009.4	SE	15	1	14.6	4.7
30	Manston	1019.4	SE	10	0	5.9	4.0	1012.1	ESE	17	8	10.6	5.5
31	Chivenor	1012.1	ESE	13	3	6.9	4.6	1004.6	SE	17	8	11.9	7.0
32	Exeter	1012.7	SE	14	8	8.4	5.4	1006.0	SSE	13	7	11.2	6.9
33	Herstmonceux	1018.3	SSE	5	0	6.2	3.8	1011.0	SE	9	1	13.7	6.0
34	Hurn	1015.6	SE	13	6	7.7	4.6	1007.6	SE	20	1	10.9	4.8
35	Camborne	1009.0	SSE	17	7	8.3	5.4	1002.8	S	17	7	11.4	9.3

Daily Weather Summary for Friday 06 April 2018

Selected European readings at (L) 0000 and (R) 1200 UTC

STATIONS		0000 UTC						1200 UTC					
NO	SITE	PRESS	WDIR	WSPD	CLOUD	TEMP	TDEW	PRESS	WDIR	WSPD	CLOUD	TEMP	TDEW
1	Murmansk	1005.1	S	6	8	0.1	-2.2	994.0	N	4	8	0.7	0.2
2	Helsinki	-	-	-	8	-	-	-	-	-	7	-	-
3	Stockholm	995.8	SSE	8	-	5.5	4.3	1005.8	W	14	-	3.6	2.1
4	Oslo	999.7	NW	10	-	0.8	-1.0	1015.7	NW	10	2	8.5	-8.5
5	Reykjavik	1018.5	ENE	4	0	-2.2	-11.5	1017.9	S	4	1	4.1	-9.0
6	Moscow	1017.5	SSE	2	6	3.9	0.4	1012.9	S	4	6	13.7	1.3
7	Kiev	1013.2	SSE	6	0	7.6	2.6	1014.6	SSW	10	2	18.2	5.8
8	Warsaw	1012.5	W	8	8	11.2	5.8	1021.9	W	12	1	11.1	-4.5
9	Berlin	1020.8	WNW	14	-	3.6	-0.8	1024.8	WSW	6	-	10.8	-2.7
10	De Bilt	1022.6	ESE	2	8	0.7	0.3	1017.6	ESE	14	8	12.3	0.7
11	Dublin	1007.7	SSE	17	8	6.9	3.0	998.7	SSE	19	7	7.8	6.9
12	Cork	1001.5	S	23	8	8.5	8.4	995.4	S	19	7	9.1	7.7
13	Sofia	1010.8	W	2	6	12.8	9.6	1013.1	WNW	4	7	13.2	11.0
14	Belgrade	1013.9	WSW	4	8	12.6	11.5	1019.0	NNW	4	8	11.5	7.4
15	Budapest	1013.8	NW	10	7	13.1	5.5	1020.4	NW	4	7	13.8	3.8
16	Prague	1021.7	WNW	10	-	5.9	-0.5	1025.1	ESE	6	1	9.8	-9.1
17	Munich	1023.9	WSW	4	7	6.1	-0.5	1020.4	E	10	8	12.8	0.9
18	Strasbourg	1023.6	NE	3	-	2.1	0.9	1018.0	NE	6	-	15.5	4.2
19	Paris	1019.5	E	5	1	5.1	1.8	1012.3	ESE	11	4	16.4	6.5
20	Jersey	1013.7	SE	16	0	8.3	4.2	1006.6	SE	17	1	12.4	6.9
21	Milan	1017.4	E	1	0	9.5	8.6	1020.2	S	4	3	17.5	9.2
22	Marseille	1017.7	SSE	2	-	9.9	6.2	1018.0	SSE	14	-	18.8	8.4
23	Bordeaux	1013.0	ESE	8	-	10.6	5.6	1008.2	ESE	9	-	21.5	8.7
24	Rome	1017.2	NNE	2	2	9.2	8.7	1018.0	W	11	1	18.8	11.9
25	Ajaccio	1019.8	NNE	5	-	8.2	6.3	1019.3	SW	9	-	17.0	11.9
26	Barcelona	-	NW	2	-	11.0	8.0	1016.6	SE	7	7	15.9	11.7
27	Majorca	1018.8	ENE	2	6	8.5	7.1	1015.5	ESE	10	8	20.4	5.4
28	Madrid	-	NNW	3	-	9.0	6.0	1009.1	E	2	8	15.4	9.9
29	Lisbon	1012.0	-	-	-	12.3	10.6	1007.9	WSW	10	8	12.6	12.2
30	Athens	-	-	-	-	-	-	1007.3	N	4	-	19.8	10.5
31	Malta	1017.4	NNW	9	0	12.9	12.0	1017.2	NNW	12	0	21.0	6.4
32	Gibraltar	1014.2	E	13	6	15.8	11.2	1011.0	E	6	8	18.2	10.0

Daily Weather Summary for Friday 06 April 2018

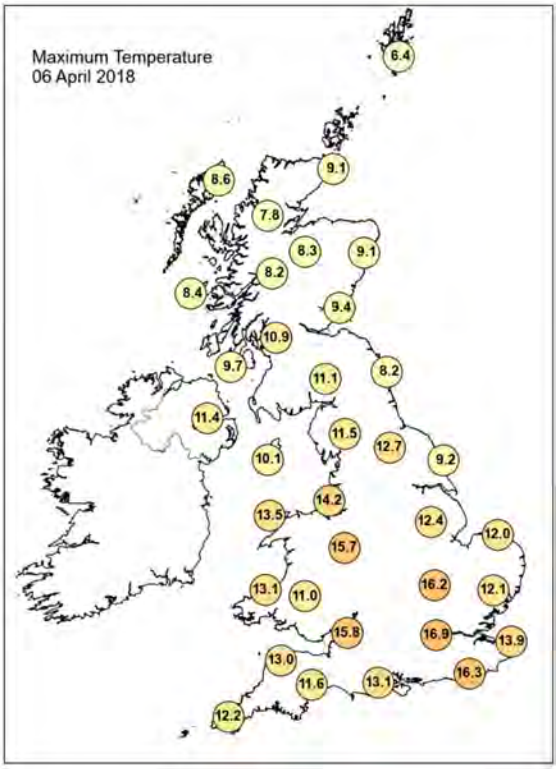

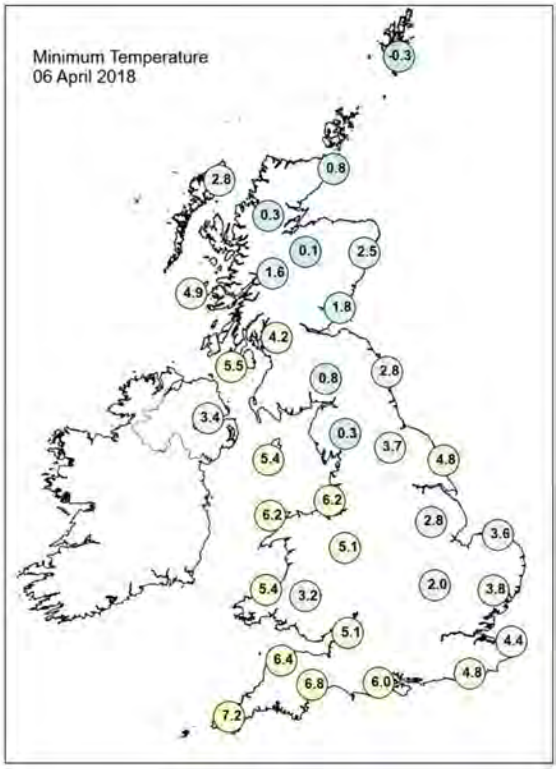

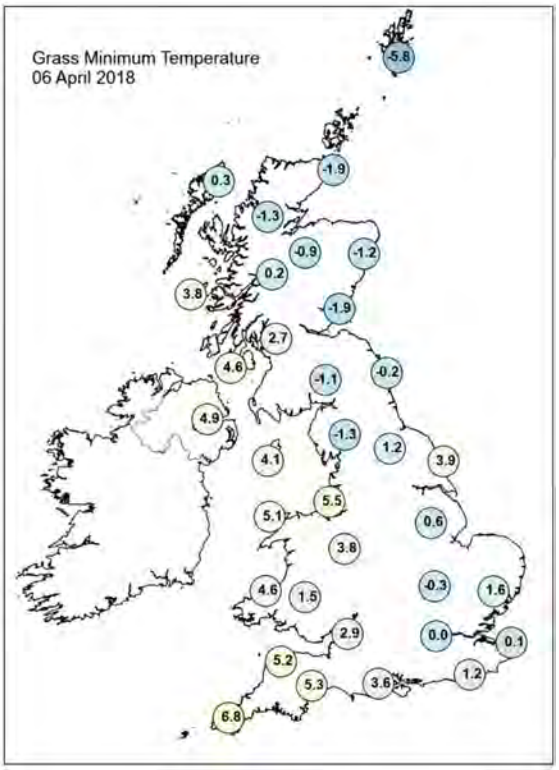

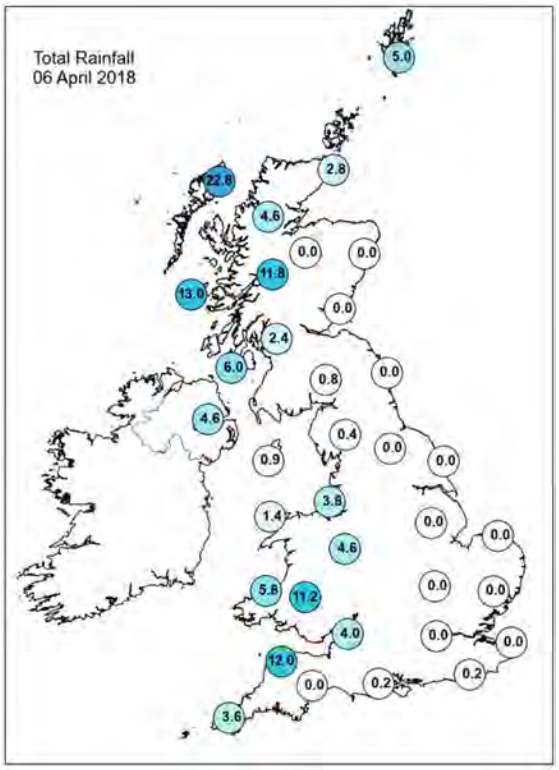

Daily Weather Summary for Friday 06 April 2018

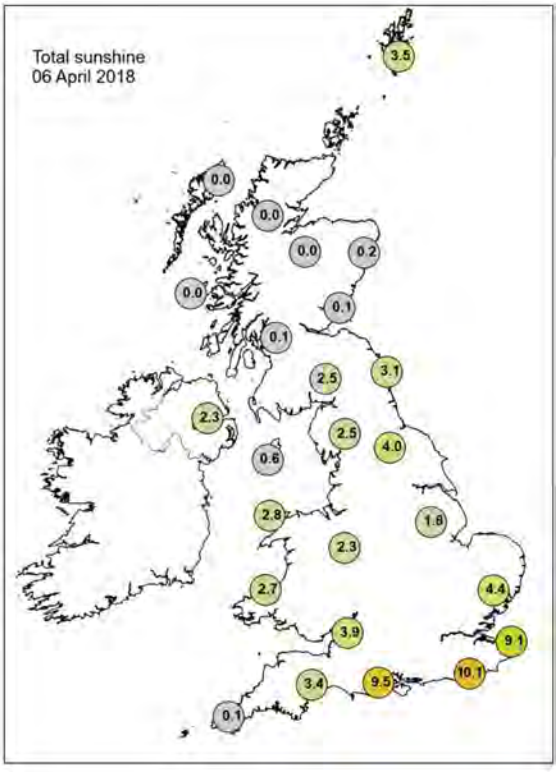

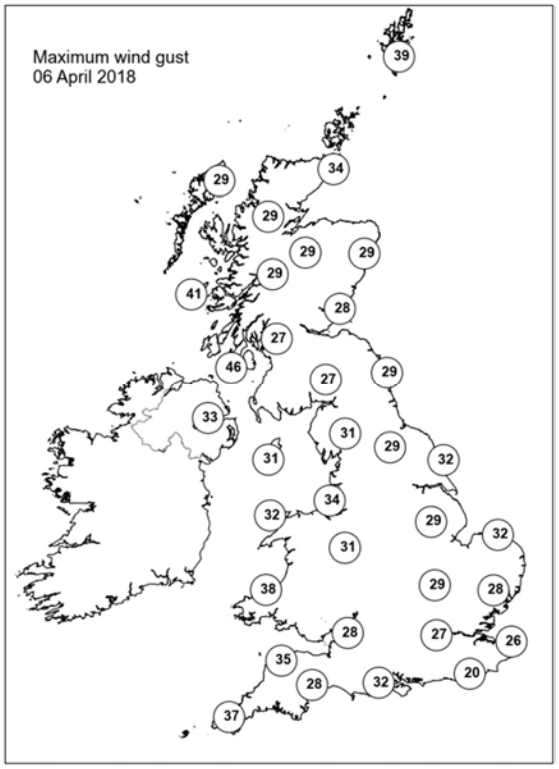

None of the selected stations observed a day of sleet or snow falling or non-zero snow depth at 0900 UTC.

Daily Weather Summary for Saturday 07 April 2018

This day's summary created 14/04/2018 03:00

Summary of the UK Weather for Saturday 07 April 2018

Showery outbreaks of rain affected western Scotland through the early hours, accompanied by breezy conditions. Showers across the southwest turned heavier and merged into a band of persistent rain, moving its way northwards. By dawn, this heavy rain affected much of Devon, Cornwall and south Wales. A few showers also started to creep into the far southeast of England. Elsewhere it was mainly dry with areas of low cloud, especially in the west, but it was mild and frost free.

Through the daytime the rain continued across southwest England and Wales, but eventually cleared away northwards, affecting northern England and Scotland during the afternoon and evening. Northern Ireland saw sunshine and showers through the day, and some of those were heavy. Elsewhere it was dry, but rather cloudy. Temperatures were around average for the time of year, except in the southeast where they were mild.

Daily Extremes

Highest Maximum	**19.4°C** Gravesend, Broadness (Kent, 3 mAMSL)
Lowest Maximum	**7.7°C** Pennerley (Shropshire, 357 mAMSL)
Highest Minimum	**9.2°C** London, St James's Park (Greater London, 5 mAMSL)
Lowest Minimum	**0.2°C** Kielder Castle (Northumberland, 201 mAMSL) also Redesdale Camp (Northumberland, 211 mMASL)
Lowest Grass Minimum	**-4.0°C** Copley (Durham, 253 mAMSL)
Most Rainfall	**17.0mm** Altnaharra No 2 (Sutherland, 81 mAMSL)
Most Sunshine	**7.7hr** Fair Isle (Shetland, 57 mAMSL)
Highest Gust	**34Kt 39mph** Sella Ness (Shetland, 7 mAMSL) also Aviemore (Inverness-shire, 228 mMASL) also Tiree (Argyll (in Strathclyde Region), 9 mMASL)
Highest Gust (mountain)	**69Kt 79mph** Cairngorm Summit (Inverness-shire, 1237 mAMSL)
Greatest Snow Depth at 0900 UTC	No non-zero values

mAMSL refers to station elevation in metres above mean sea level.

Daily Weather Summary for Saturday 07 April 2018

North Atlantic and Europe analysis charts and satellite images at 0000 UTC

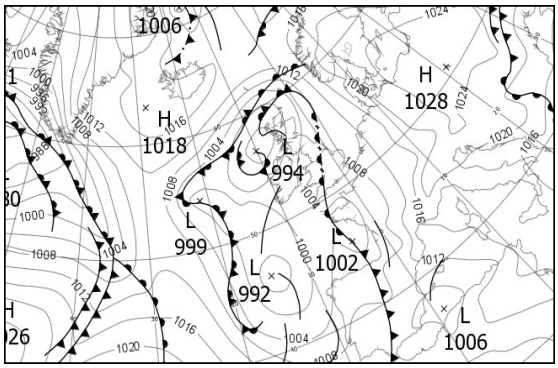



North Atlantic and Europe analysis charts and satellite images at 1200 UTC

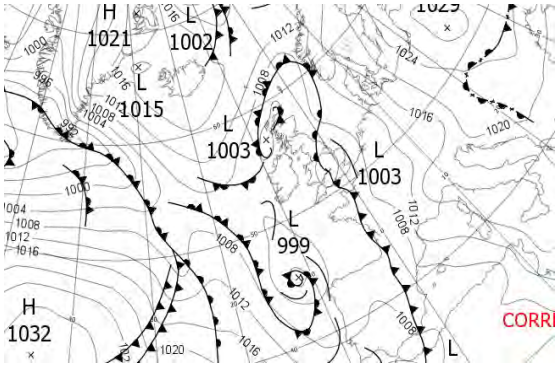



All satellite imagery copyright Met Office and EUMETSAT (European Organisation for the Exploitation of Meteorological Satellites). These show infra-red images from the geostationary MSG satellite. The rainfall rates are derived from both rain-radar and satellite data.

Daily Weather Summary for Saturday 07 April 2018

UK satellite and rain-radar precipitation rates at (L) 0000 and (R) 1200 UTC



UK wind speed and direction at (L) 0000 and (R) 1200 UTC

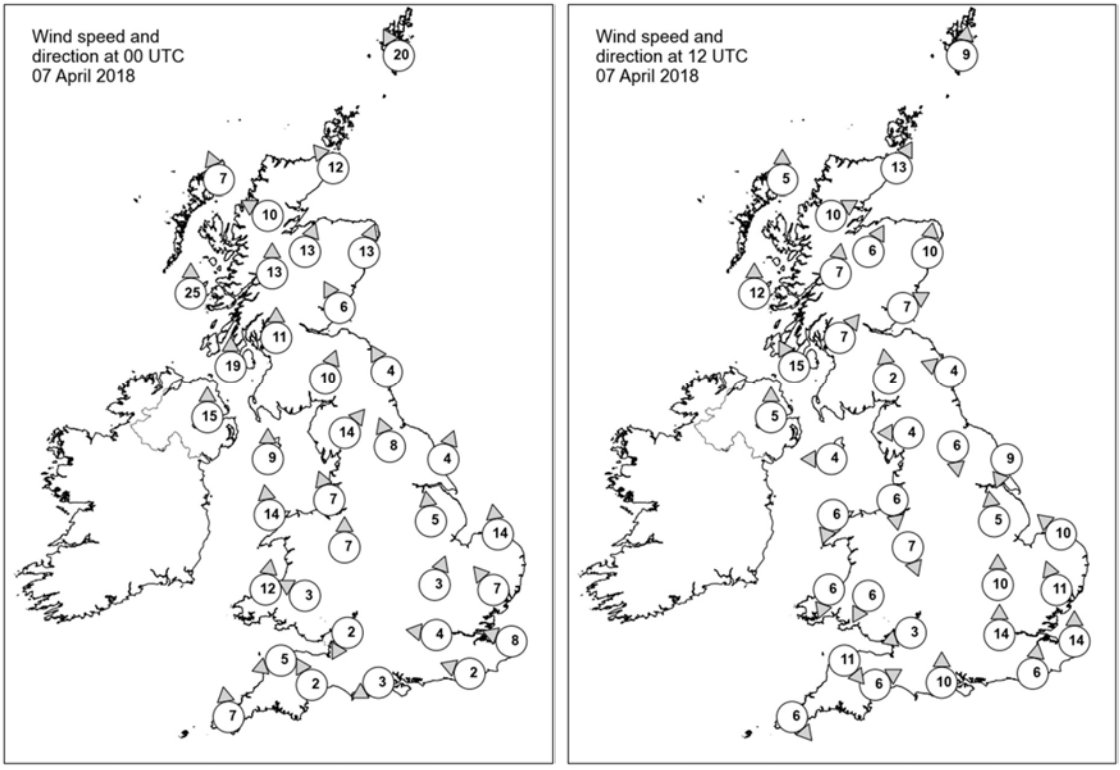

Daily Weather Summary for Saturday 07 April 2018

Selected UK readings at (L) 0000 and (R) 1200 UTC

STATIONS		0000 UTC						1200 UTC					
NO	SITE	PRESS	WDIR	WSPD	CLOUD	TEMP	TDEW	PRESS	WDIR	WSPD	CLOUD	TEMP	TDEW
1	Lerwick	1004.2	SSE	20	8	4.9	4.2	1003.7	S	9	4	8.0	6.7
2	Wick	1000.7	SE	12	7	5.9	5.1	1003.9	SSW	13	4	12.5	6.5
3	Stornoway	996.5	SSE	7	8	7.4	6.8	1003.5	S	5	8	8.4	7.1
4	Loch Glascarnoch	998.5	ESE	10	8	6.0	4.7	1004.4	WSW	10	8	9.0	5.1
5	Aviemore	998.4	SSW	13	0	7.6	3.5	1004.7	SSW	6	7	10.8	3.9
6	Dyce	1001.8	SSW	13	7	7.8	5.0	1005.3	S	10	7	10.8	6.7
7	Tulloch Bridge	1000.1	S	13	8	7.1	4.8	1005.9	S	7	8	8.2	5.6
8	Tiree	995.6	S	25	8	7.2	6.7	1003.9	S	12	7	9.1	7.9
9	Leuchars	1002.9	SSE	6	7	6.1	4.6	1006.2	WSW	7	1	11.5	6.5
10	Bishopton	1001.4	S	11	7	8.9	6.2	1005.5	SW	7	3	10.7	7.0
11	Machrihanish	1000.5	S	19	2	8.2	6.5	1005.0	SSE	15	8	7.8	7.4
12	Boulmer	1005.1	SSE	4	3	7.0	5.6	1007.2	ESE	4	7	7.8	6.2
13	Eskdalemuir	1004.9	SSW	10	8	7.2	5.8	1006.6	S	2	8	8.0	6.4
14	Aldergrove	1001.1	S	15	6	8.9	6.5	1004.9	S	5	7	10.8	7.7
15	Shap	1005.3	SW	14	1	8.2	5.5	1005.6	E	4	7	8.6	6.4
16	Leeming	1006.1	SSE	8	8	9.2	6.2	1005.4	N	6	8	8.9	7.9
17	Ronaldsway	1004.5	S	9	5	7.2	6.8	1005.6	E	4	8	8.2	7.5
18	Bridlington	1006.4	SSW	4	8	6.5	5.0	1004.7	NNE	9	8	9.9	6.6
19	Crosby	1005.7	SSE	7	8	10.1	7.0	1004.5	N	6	7	10.3	9.9
20	Valley	1005.0	S	14	1	8.6	7.2	1005.0	NNE	6	8	9.9	6.8
21	Waddington	1007.0	S	5	2	7.1	5.1	1003.8	S	5	7	12.7	7.8
22	Shawbury	1005.9	S	7	6	10.3	6.9	1003.5	NNW	7	8	10.1	8.6
23	Weybourne	1007.7	S	14	0	8.9	5.2	1004.8	SE	10	6	15.0	8.6
24	Bedford	1007.1	SSW	3	0	7.5	4.7	1003.2	S	10	2	15.5	10.0
25	Aberporth	1004.7	S	12	7	8.3	7.4	1005.2	NNE	6	8	7.1	7.0
26	Sennybridge	1006.2	ESE	3	8	8.5	6.5	1004.1	NNE	6	8	8.0	7.5
27	Wattisham	1008.0	SE	7	0	8.5	5.4	1004.8	SSE	11	1	16.5	9.7
28	Filton	1005.8	NNE	2	5	8.6	6.6	1003.1	ENE	3	8	11.8	9.3
29	Heathrow	1006.6	E	4	4	9.4	5.9	1004.2	S	14	7	16.1	9.7
30	Manston	1007.8	ESE	8	0	8.4	6.2	1006.1	S	14	7	16.0	10.1
31	Chivenor	1005.3	ENE	5	8	9.9	-	1004.8	NW	11	7	8.6	8.1
32	Exeter	1005.4	SSE	2	7	6.8	6.3	1003.9	WSW	6	8	11.6	9.7
33	Herstmonceux	1007.0	ESE	2	0	8.2	5.9	1005.7	S	6	6	13.8	10.5
34	Hurn	1005.5	ENE	3	0	5.7	5.3	1003.4	S	10	7	12.6	9.7
35	Camborne	1004.2	S	7	8	9.8	8.6	1006.2	NW	6	6	9.6	6.4

Daily Weather Summary for Saturday 07 April 2018

Selected European readings at (L) 0000 and (R) 1200 UTC

STATIONS		0000 UTC						1200 UTC					
NO	SITE	PRESS	WDIR	WSPD	CLOUD	TEMP	TDEW	PRESS	WDIR	WSPD	CLOUD	TEMP	TDEW
1	Murmansk	998.0	WNW	14	7	-0.3	-2.4	1003.5	WNW	8	7	0.5	-3.0
2	Helsinki	-	-	-	1	-	-	-	-	-	7	-	-
3	Stockholm	1022.8	-	0	-	-3.1	-3.7	1022.2	S	10	-	8.5	-3.6
4	Oslo	1020.5	NE	4	-	0.9	-4.9	1017.0	S	8	8	5.0	-1.9
5	Reykjavik	-	-	-	6	-	-	1017.6	N	3	5	2.4	-2.7
6	Moscow	1012.6	W	2	0	3.7	-1.0	1018.9	W	4	8	6.0	-0.5
7	Kiev	1022.5	N	8	8	11.4	6.3	1026.6	NNW	6	0	14.0	-5.0
8	Warsaw	1027.2	-	0	0	1.7	-2.6	1026.5	ESE	12	0	14.8	-3.5
9	Berlin	1023.0	ESE	4	-	5.6	-1.3	1018.2	SSE	10	-	17.2	-1.9
10	De Bilt	1011.9	SE	10	8	9.5	0.6	1008.7	SSE	12	8	18.7	7.3
11	Dublin	1003.1	SSW	14	7	8.6	5.4	1005.1	WNW	6	7	11.0	6.8
12	Cork	1002.3	S	8	8	8.3	8.1	1005.1	S	10	3	11.4	8.8
13	Sofia	1019.2	W	4	7	8.0	6.7	1019.2	SW	4	6	15.4	7.6
14	Belgrade	1021.4	NW	2	5	10.2	9.5	1023.1	NNE	4	8	14.0	8.5
15	Budapest	1023.3	ESE	2	7	9.6	3.6	1023.5	ESE	6	8	11.9	6.2
16	Prague	1023.3	ESE	4	-	4.4	-4.9	1017.8	ESE	10	1	19.0	2.3
17	Munich	1018.0	E	6	0	6.0	0.8	1013.5	NE	4	0	17.7	0.8
18	Strasbourg	1014.4	WNW	3	-	5.7	3.0	1012.4	E	3	-	19.7	6.4
19	Paris	1007.5	ENE	2	3	12.7	6.1	1008.3	S	7	7	18.8	11.4
20	Jersey	1003.4	ENE	14	3	11.0	6.7	1006.2	WSW	8	8	9.9	9.2
21	Milan	1019.9	NNE	2	0	11.6	8.9	1019.0	ESE	5	0	18.8	8.6
22	Marseille	1016.6	SSE	3	-	10.5	7.9	1012.5	SE	18	-	22.5	4.0
23	Bordeaux	1005.9	SE	13	8	14.5	9.9	1008.4	WSW	5	8	13.7	11.0
24	Rome	1017.8	E	5	0	10.0	9.3	1018.5	S	11	0	19.0	4.7
25	Ajaccio	1016.6	NE	5	-	9.1	7.2	1014.4	SW	6	-	18.2	12.2
26	Barcelona	1013.4	ENE	14	6	14.1	9.9	1010.3	E	20	7	16.8	9.6
27	Majorca	1010.5	ENE	10	8	14.6	9.4	1007.0	ENE	8	7	22.1	14.0
28	Madrid	-	SSE	11	-	13.0	11.0	1007.3	SW	9	8	9.0	7.0
29	Lisbon	1008.1	-	-	-	10.6	8.5	1008.0	-	-	-	15.3	10.0
30	Athens	1009.8	N	2	-	14.6	7.7	1015.4	N	3	-	15.1	12.5
31	Malta	1017.1	ENE	1	0	12.3	9.7	1018.1	SSE	10	5	19.5	9.0
32	Gibraltar	1009.8	SW	11	1	15.3	11.8	1011.5	WSW	17	7	15.4	7.5

Daily Weather Summary for Saturday 07 April 2018

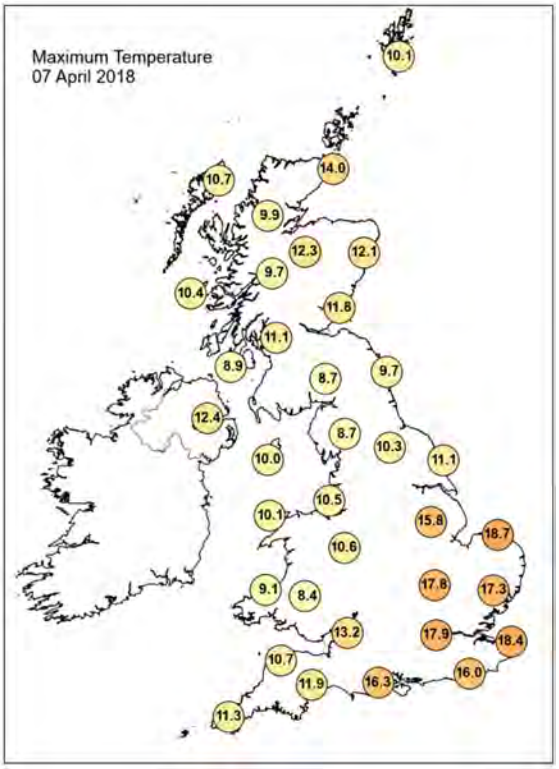

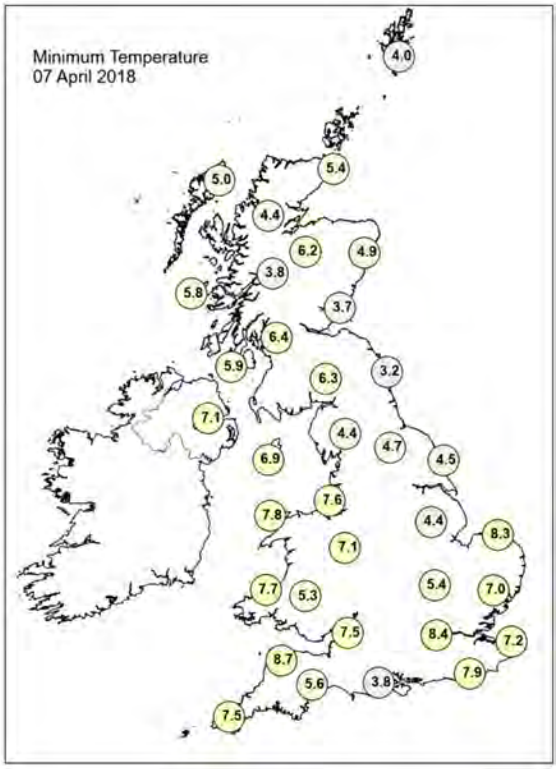

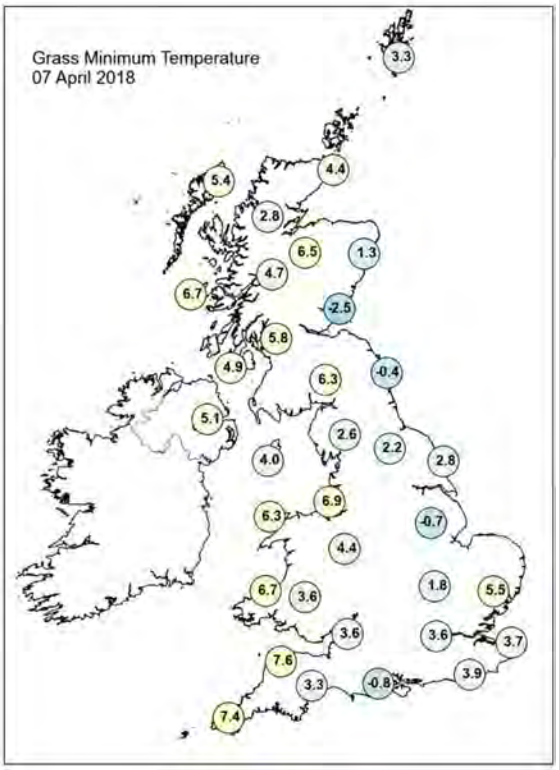

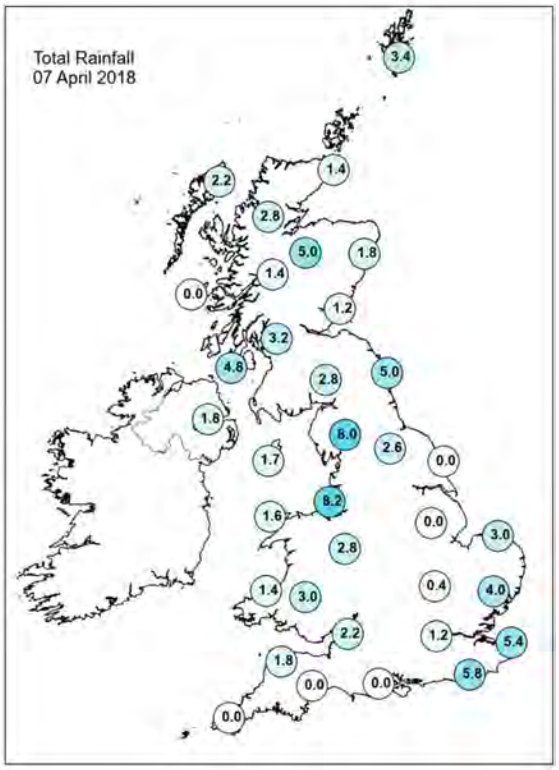

Daily Weather Summary for Saturday 07 April 2018

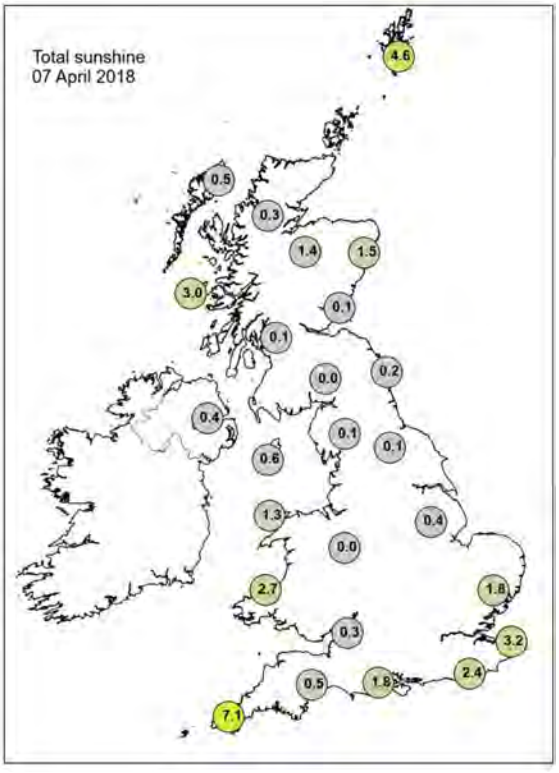

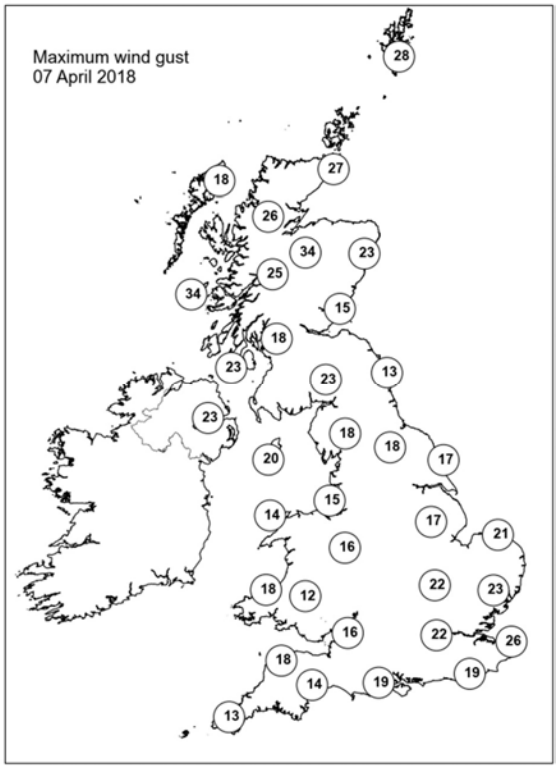

None of the selected stations observed a day of sleet or snow falling or non-zero snow depth at 0900 UTC.

Daily Weather Summary for Sunday 08 April 2018

This day's summary created 15/04/2018 03:00

Summary of the UK Weather for Sunday 08 April 2018

Rain spread northwards across Scotland through the early hours, and some showery outbreaks also affected southeast England. Elsewhere it was largely dry with a few clear spells, although there was a fair amount of low cloud and some fog patches around.

Cloud and outbreaks of mainly light rain and drizzle persisted across central and southeastern England through the day. However in the far southeast across Kent and parts of East Anglia some brighter spells did develop. There were also outbreaks of rain across parts of northern Scotland, while locally heavy showers developed over Northern Ireland. Elsewhere, it was a mainly dry day with bright or sunny spells for many. Temperatures were around average for the time of year.

Daily Extremes

Highest Maximum	**16.2°C** Scolton Country Park (Dyfed, 75 mAMSL)
Lowest Maximum	**7.2°C** Weybourne (Norfolk, 21 mAMSL)
Highest Minimum	**9.7°C** London, St James's Park (Greater London, 5 mAMSL) also Lingwood, Strumpshaw Hill (Norfolk, 33 mMASL)
Lowest Minimum	**-0.9°C** Braemar No 2 (Aberdeenshire, 327 mAMSL)
Lowest Grass Minimum	**-4.3°C** Whitechurch (Dyfed, 129 mAMSL)
Most Rainfall	**10.1mm** Wight: Shanklin (Isle Of Wight, 55 mAMSL)
Most Sunshine	**10.6hr** Bude (Cornwall, 15 mAMSL)
Highest Gust	**27Kt 31mph** Baltasound No 2 (Shetland, 15 mAMSL)
Highest Gust (mountain)	**26Kt 30mph** Cairnwell (Aberdeenshire, 928 mAMSL)
Greatest Snow Depth at 0900 UTC	No non-zero values

mAMSL refers to station elevation in metres above mean sea level.

Daily Weather Summary for Sunday 08 April 2018

North Atlantic and Europe analysis charts and satellite images at 0000 UTC

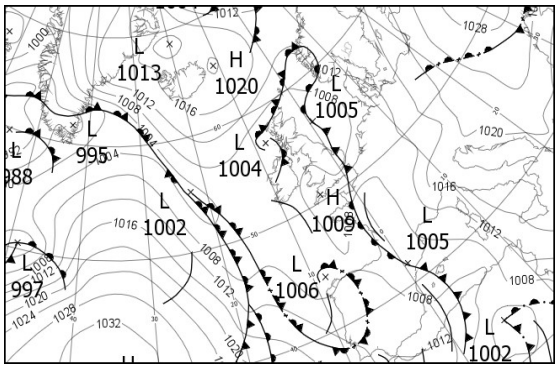



North Atlantic and Europe analysis charts and satellite images at 1200 UTC

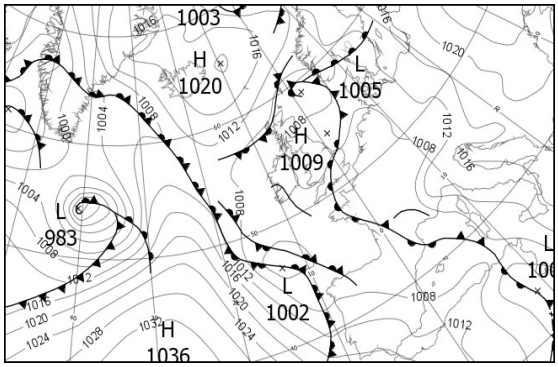



All satellite imagery copyright Met Office and EUMETSAT (European Organisation for the Exploitation of Meteorological Satellites). These show infra-red images from the geostationary MSG satellite. The rainfall rates are derived from both rain-radar and satellite data.

Daily Weather Summary for Sunday 08 April 2018

UK satellite and rain-radar precipitation rates at (L) 0000 and (R) 1200 UTC



UK wind speed and direction at (L) 0000 and (R) 1200 UTC

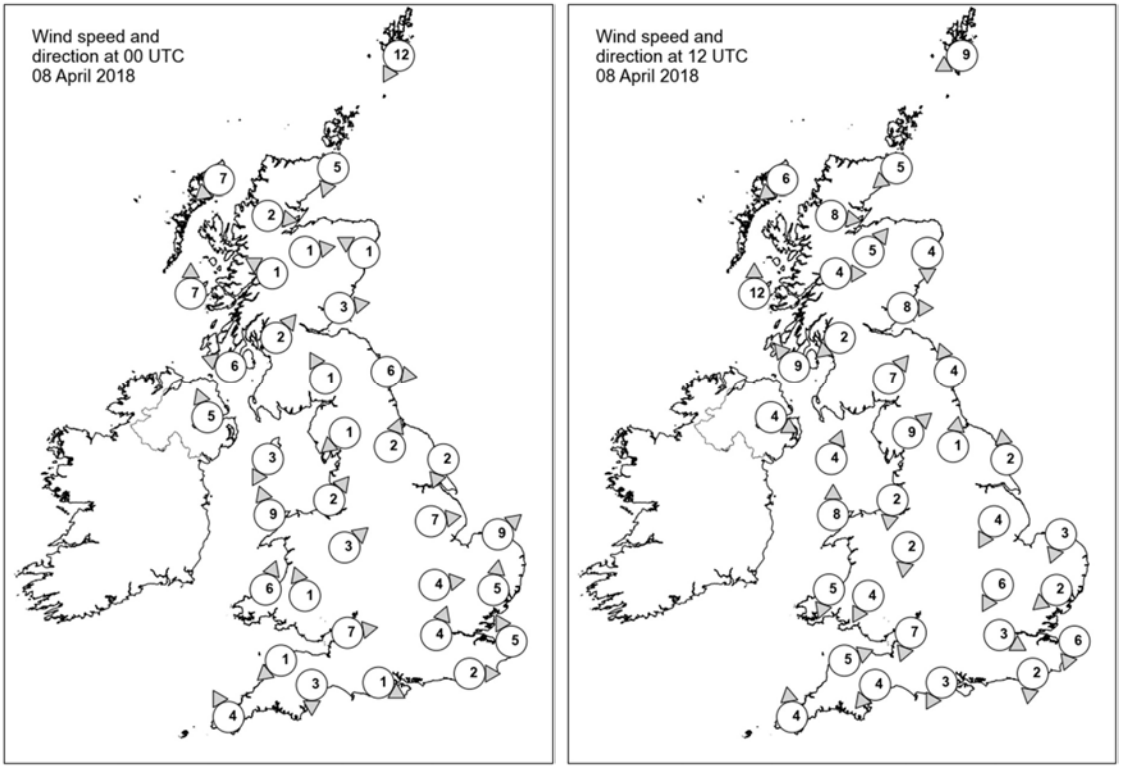

Daily Weather Summary for Sunday 08 April 2018

Selected UK readings at (L) 0000 and (R) 1200 UTC

STATIONS		0000 UTC						1200 UTC					
NO	SITE	PRESS	WDIR	WSPD	CLOUD	TEMP	TDEW	PRESS	WDIR	WSPD	CLOUD	TEMP	TDEW
1	Lerwick	1007.6	NNE	12	8	6.1	6.0	1006.9	ENE	9	8	6.7	6.7
2	Wick	1005.8	NNE	5	8	6.0	5.9	1007.1	NE	5	8	7.6	7.2
3	Stornoway	1005.8	NE	7	8	6.8	6.7	1007.7	NE	6	8	7.5	7.0
4	Loch Glascarnoch	1006.6	W	2	8	4.5	4.2	1007.4	W	8	8	9.2	4.3
5	Aviemore	1006.4	W	1	8	5.1	5.0	1006.8	SW	5	7	12.7	3.4
6	Dyce	1005.6	ESE	1	8	7.0	6.7	1007.2	N	4	8	11.1	6.7
7	Tulloch Bridge	1007.2	ESE	1	8	4.2	3.9	1008.4	W	4	7	9.2	2.9
8	Tiree	1005.0	S	7	8	7.2	6.9	1007.7	S	12	8	8.6	7.5
9	Leuchars	1006.0	W	3	8	7.0	6.8	1007.6	W	8	3	12.5	4.6
10	Bishopton	1006.3	SW	2	7	7.5	7.3	1008.4	NE	2	8	9.2	7.2
11	Machrihanish	1005.9	ESE	6	5	4.8	4.8	1008.2	SE	9	7	8.8	7.6
12	Boulmer	1006.4	W	6	8	7.2	6.8	1008.0	SSE	4	2	10.9	7.6
13	Eskdalemuir	1007.1	SSE	1	8	5.6	5.4	1009.0	SW	7	8	8.6	6.4
14	Aldergrove	1006.2	SSE	5	7	7.7	6.7	1008.0	WNW	4	8	9.6	8.0
15	Shap	1007.2	NE	1	8	6.3	5.9	1009.0	SW	9	3	8.2	6.2
16	Leeming	1007.1	SSW	2	8	8.1	6.7	1008.5	S	1	8	11.5	5.5
17	Ronaldsway	1007.2	NNE	3	7	6.1	5.2	1008.9	SSW	4	8	8.7	7.8
18	Bridlington	1006.4	NNE	2	8	7.9	6.6	1008.5	S	2	7	7.7	6.3
19	Crosby	1008.1	SW	2	1	4.6	4.3	1008.8	N	2	8	11.4	8.1
20	Valley	1007.7	SSE	9	4	7.6	6.1	1008.7	S	8	8	10.7	6.4
21	Waddington	1007.2	W	7	7	9.8	7.9	1008.7	NNE	4	8	9.0	7.3
22	Shawbury	1008.0	SW	3	8	7.5	6.8	1008.6	N	2	3	10.7	6.4
23	Weybourne	1007.0	SW	9	8	11.7	10.6	1008.3	NNE	3	8	6.6	6.4
24	Bedford	1007.4	W	4	8	10.3	8.2	1008.1	NNE	6	8	8.9	8.3
25	Aberporth	1008.8	SSW	6	0	4.6	4.4	1008.4	NNE	5	3	9.5	5.5
26	Sennybridge	1009.6	SSE	1	0	1.0	0.3	1008.3	NNE	4	7	9.7	5.7
27	Wattisham	1007.9	S	5	7	10.2	9.4	1007.2	NE	2	8	10.9	9.2
28	Filton	1008.0	W	7	7	8.2	7.7	1007.9	NNE	7	8	9.6	7.8
29	Heathrow	1007.9	SSW	4	8	9.7	8.4	1007.6	WNW	3	8	10.2	9.6
30	Manston	1008.0	SSE	5	8	9.9	9.4	1007.2	NNE	6	8	10.8	9.8
31	Chivenor	1008.9	NE	1	7	4.8	4.4	1007.5	WSW	5	1	13.2	8.1
32	Exeter	1008.8	N	3	0	5.9	5.5	1007.4	NE	4	7	11.1	8.9
33	Herstmonceux	1007.9	W	2	8	8.0	7.7	1007.1	N	2	7	12.2	10.9
34	Hurn	1008.0	WNW	1	8	7.6	7.1	1007.1	NNE	3	8	10.7	-
35	Camborne	1008.9	SSE	4	2	7.1	6.5	1007.0	S	4	4	13.9	5.1

Daily Weather Summary for Sunday 08 April 2018

Selected European readings at (L) 0000 and (R) 1200 UTC

STATIONS		0000 UTC						1200 UTC					
NO	SITE	PRESS	WDIR	WSPD	CLOUD	TEMP	TDEW	PRESS	WDIR	WSPD	CLOUD	TEMP	TDEW
1	Murmansk	1007.4	N	2	3	-2.9	-4.6	1013.3	N	6	2	-0.1	-8.6
2	Helsinki	-	-	-	6	-	-	-	-	-	7	-	-
3	Stockholm	1015.4	WSW	2	-	4.0	-2.2	1012.9	E	6	-	11.8	-3.2
4	Oslo	1013.7	NNE	4	-	1.3	-0.8	1011.7	NE	4	-	6.5	0.2
5	Reykjavik	-	-	-	7	-	-	1015.6	ESE	14	7	4.1	-5.5
6	Moscow	1028.0	-	0	8	1.7	-6.7	1025.8	SSW	4	6	11.5	-9.1
7	Kiev	1029.3	ENE	2	0	6.1	-0.2	1027.5	SE	6	0	15.5	0.9
8	Warsaw	1022.5	SE	8	0	8.4	1.3	1017.5	SSE	10	1	22.5	7.6
9	Berlin	1014.6	SSE	8	-	12.9	5.2	1011.6	SE	12	-	19.2	5.6
10	De Bilt	1008.3	WSW	4	4	10.0	8.7	1006.7	S	4	6	21.8	9.6
11	Dublin	1007.2	WSW	6	1	6.8	6.0	1008.2	E	6	5	10.9	7.4
12	Cork	1007.2	SE	6	8	8.0	7.8	1007.0	ESE	6	7	7.8	7.5
13	Sofia	1023.0	SE	2	0	8.4	4.7	1018.7	ESE	4	2	19.4	3.8
14	Belgrade	1021.1	SE	4	0	11.2	9.2	1017.7	SE	10	1	23.1	4.9
15	Budapest	1022.5	NE	4	1	7.2	6.8	1018.1	SE	12	1	21.3	8.2
16	Prague	1017.5	N	4	-	8.1	3.8	1012.6	N	4	8	9.9	5.7
17	Munich	1012.4	E	4	0	9.1	4.5	1007.6	ENE	4	0	19.3	4.7
18	Strasbourg	1009.6	WSW	2	-	10.6	6.2	1006.0	NNE	9	-	22.9	8.9
19	Paris	1007.5	N	4	7	13.5	10.1	1005.4	S	9	7	20.9	4.0
20	Jersey	1008.4	NW	4	8	8.4	7.6	1006.6	NNE	6	8	9.2	8.5
21	Milan	1017.4	NNE	1	0	12.1	8.4	1015.6	ESE	8	4	17.8	8.0
22	Marseille	1010.7	SSW	4	6	14.5	6.3	1005.4	ENE	22	7	20.5	4.5
23	Bordeaux	1005.4	NNW	2	8	11.3	11.0	1005.6	WSW	4	8	12.9	11.1
24	Rome	1016.7	ESE	5	4	12.8	7.5	1013.2	S	12	1	21.7	7.8
25	Ajaccio	1011.0	ENE	5	-	9.7	6.4	1006.2	ESE	14	6	22.1	3.2
26	Barcelona	1006.6	E	15	8	15.0	10.4	1004.2	N	10	8	14.2	10.2
27	Majorca	-	WSW	7	-	15.0	13.0	1005.6	W	11	6	17.5	9.9
28	Madrid	-	-	2	-	7.0	7.0	1007.8	W	13	7	13.0	3.6
29	Lisbon	1011.9	-	-	-	10.6	9.0	1014.1	-	-	-	16.4	9.2
30	Athens	1014.6	N	4	-	16.2	3.7	1014.3	NNE	8	-	23.1	0.5
31	Malta	1017.1	SSE	9	0	14.0	12.1	1013.8	SE	20	5	17.0	13.8
32	Gibraltar	1011.4	WSW	6	7	12.9	10.3	1015.4	W	17	3	16.5	7.7

Daily Weather Summary for Sunday 08 April 2018

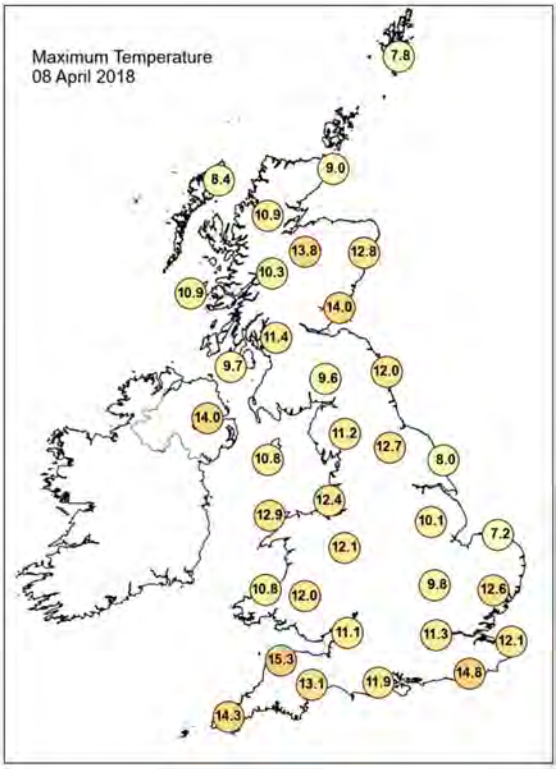

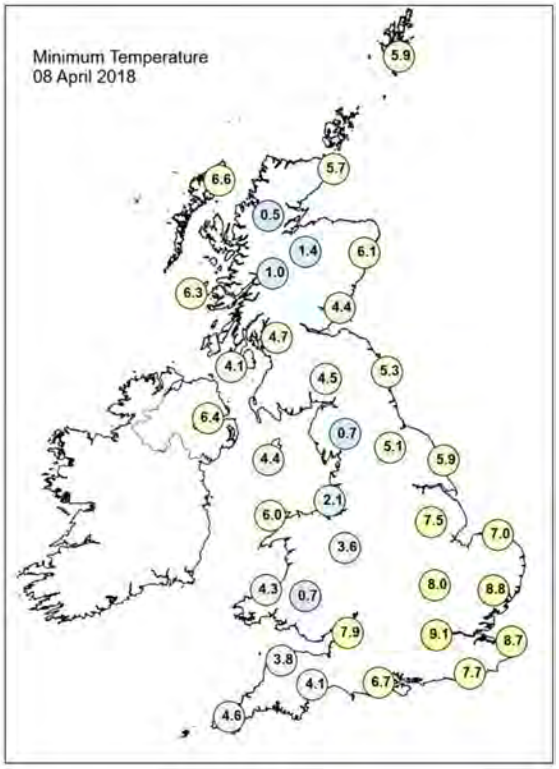

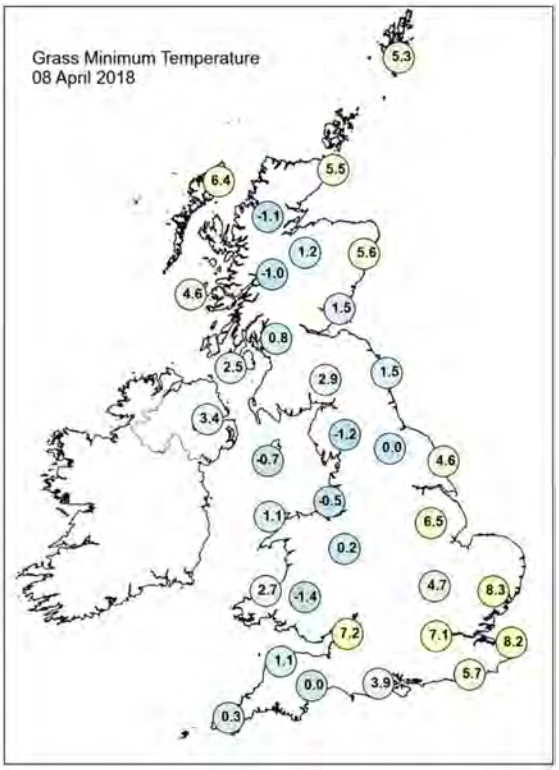

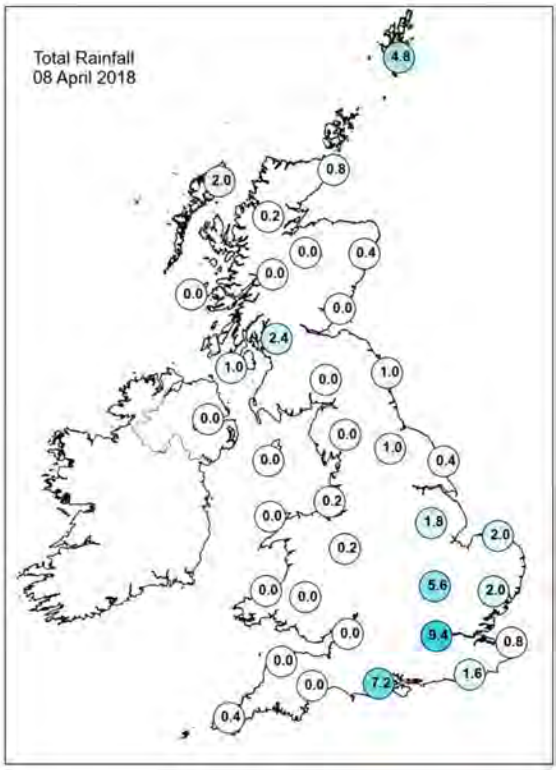

Daily Weather Summary for Sunday 08 April 2018

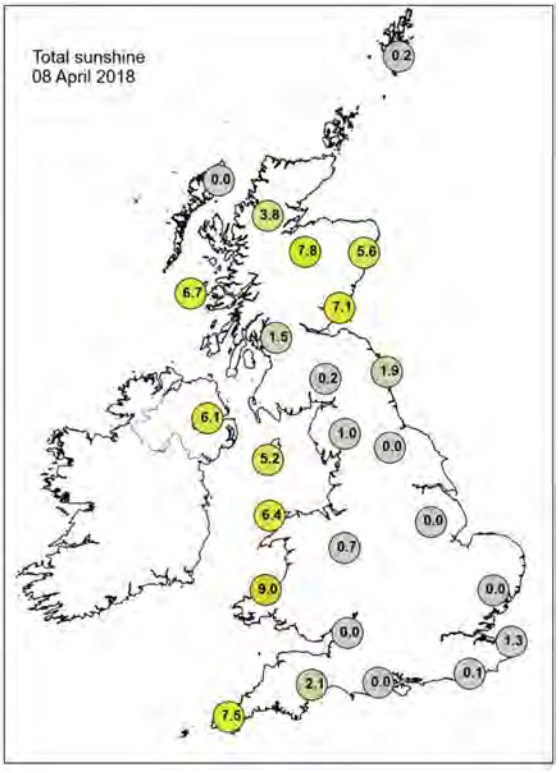

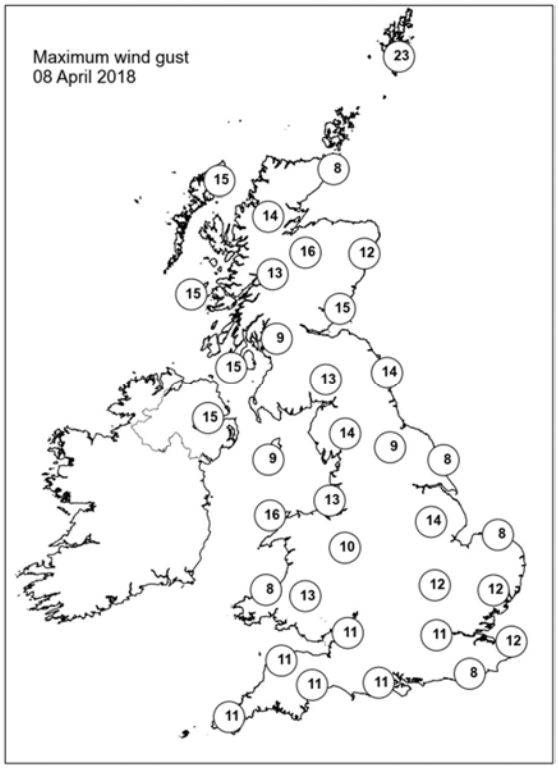

None of the selected stations observed a day of sleet or snow falling or non-zero snow depth at 0900 UTC.

Daily Weather Summary for Monday 09 April 2018

This day's summary created 16/04/2018 03:00

Summary of the UK Weather for Monday 09 April 2018

It was murky through the early hours of Monday across much of England and Wales, with low cloud, mist and fog. Outbreaks of rain and drizzle fell across southeast England towards dawn. Across Northern Ireland and much of Scotland there were clear spells, which also allowed some mist and fog to form. It was also cold enough for a touch of frost in the Scottish Glens. During the morning mist and fog patches were slow to clear, with many places remaining cloudy and grey. The best of the sunshine developed across Wales and northwest England. Across southeast England, rain and drizzle began to move slowly north-westwards across central and south-western parts of England, whilst cloud thickened across southern and eastern Wales. Showers developed across Northern Ireland and Scotland, with some heavy bursts in places. Under the cloud in the south, temperatures were close to average, whilst in the sunnier skies it was slightly warmer than average. Eastern coasts were colder than average with winds coming off the North Sea.

Daily Extremes

Highest Maximum	**16.2°C** Porthmadog (Gwynedd, 7 mAMSL)
Lowest Maximum	**5.9°C** Lerwick (Shetland, 82 mAMSL)
Highest Minimum	**9.5°C** Ringmer, Bishops Lane (East Sussex, 23 mAMSL)
Lowest Minimum	**-2.5°C** Braemar No 2 (Aberdeenshire, 327 mAMSL)
Lowest Grass Minimum	**-6.1°C** Aboyne No 2 (Aberdeenshire, 140 mAMSL)
Most Rainfall	**25.0mm** Bramham (West Yorkshire, 54 mAMSL)
Most Sunshine	**10.4hr** Camborne (Cornwall, 87 mAMSL)
Highest Gust	**43Kt 49mph** Warcop Range (Cumbria, 227 mAMSL)
Highest Gust (mountain)	**48Kt 55mph** Great Dun Fell No 2 (Cumbria, 847 mAMSL)
Greatest Snow Depth at 0900 UTC	No non-zero values

mAMSL refers to station elevation in metres above mean sea level.

Daily Weather Summary for Monday 09 April 2018

North Atlantic and Europe analysis charts and satellite images at 0000 UTC

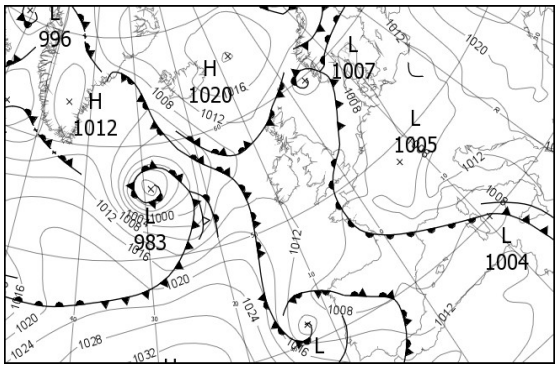



North Atlantic and Europe analysis charts and satellite images at 1200 UTC

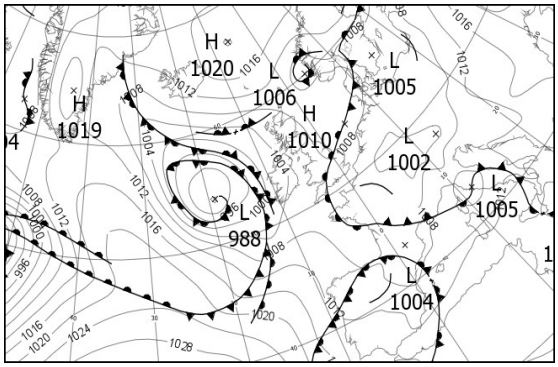



All satellite imagery copyright Met Office and EUMETSAT (European Organisation for the Exploitation of Meteorological Satellites). These show infra-red images from the geostationary MSG satellite. The rainfall rates are derived from both rain-radar and satellite data.

Daily Weather Summary for Monday 09 April 2018

UK satellite and rain-radar precipitation rates at (L) 0000 and (R) 1200 UTC



UK wind speed and direction at (L) 0000 and (R) 1200 UTC

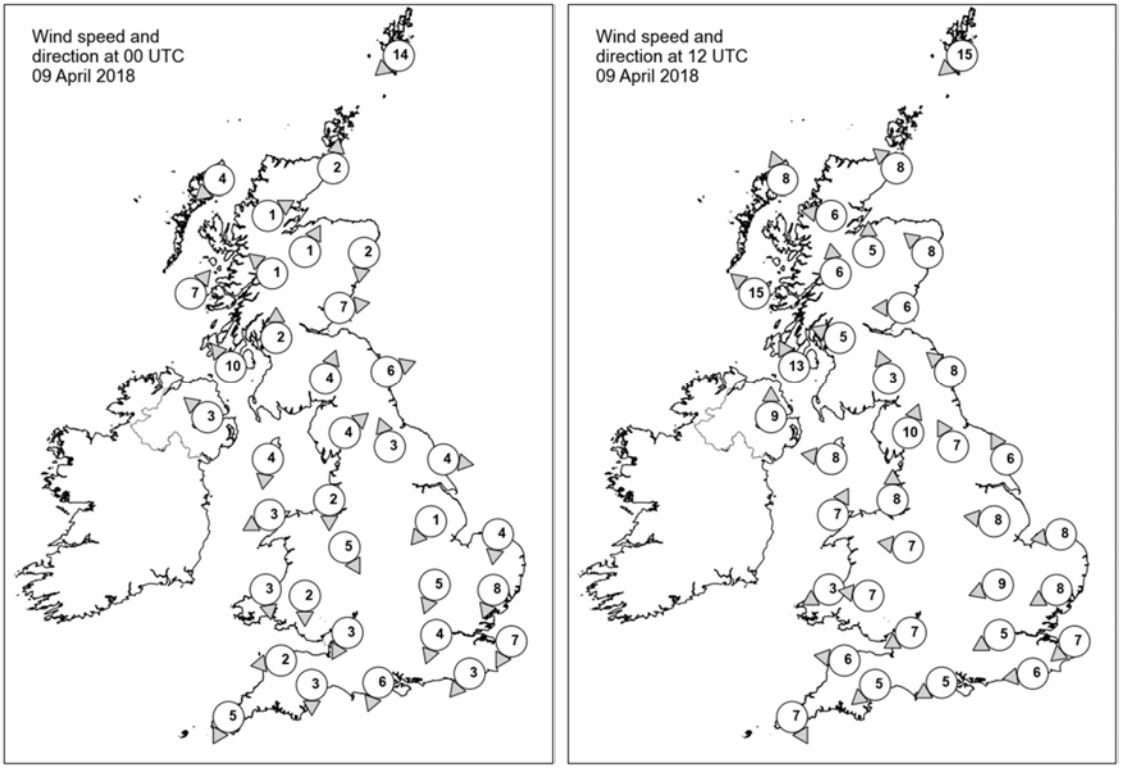

Daily Weather Summary for Monday 09 April 2018

Selected UK readings at (L) 0000 and (R) 1200 UTC

STATIONS		0000 UTC						1200 UTC					
NO	SITE	PRESS	WDIR	WSPD	CLOUD	TEMP	TDEW	PRESS	WDIR	WSPD	CLOUD	TEMP	TDEW
1	Lerwick	1010.1	NE	14	8	4.8	4.1	1009.8	NE	15	8	5.1	2.8
2	Wick	1009.4	S	2	8	6.6	6.6	1007.9	SE	8	8	6.6	6.3
3	Stornoway	1009.5	NE	4	8	6.6	6.3	1005.9	SSE	8	8	8.9	6.9
4	Loch Glascarnoch	1010.3	WSW	1	7	4.5	4.3	1006.2	E	6	6	10.3	0.8
5	Aviemore	1010.2	SSW	1	8	5.0	2.6	1005.9	S	5	7	13.2	3.1
6	Dyce	1009.6	N	2	8	5.0	4.8	1007.6	SE	8	4	10.8	2.9
7	Tulloch Bridge	1011.4	SE	1	7	4.2	2.9	1006.5	S	6	8	10.6	4.4
8	Tiree	1010.1	SW	7	4	5.2	4.9	1004.6	SE	15	3	9.3	7.6
9	Leuchars	1010.0	W	7	7	7.6	5.8	1007.5	E	6	8	9.2	6.3
10	Bishopton	1010.8	S	2	8	6.9	6.7	1006.6	ESE	5	8	9.2	7.4
11	Machrihanish	1010.4	SE	10	8	7.0	6.8	1005.6	SSE	13	8	8.7	7.7
12	Boulmer	1010.3	WSW	6	0	6.7	6.2	1008.2	SE	8	0	7.9	5.9
13	Eskdalemuir	1011.5	SSW	4	8	6.3	5.9	1007.5	SSE	3	5	9.1	5.2
14	Aldergrove	1010.6	SE	3	7	7.9	6.1	1004.7	S	9	8	11.5	7.6
15	Shap	1012.0	SW	4	8	4.4	4.0	1006.9	SSW	10	0	12.3	4.4
16	Leeming	1011.2	SSE	3	7	7.6	6.8	1008.4	SSE	7	7	8.7	7.1
17	Ronaldsway	1011.3	N	4	0	3.6	2.8	1006.8	E	8	3	9.3	6.3
18	Bridlington	1010.8	W	4	9	6.3	6.1	1009.1	SSE	6	9	5.8	5.7
19	Crosby	1011.5	N	2	0	4.0	3.4	1006.8	S	8	0	13.1	7.2
20	Valley	1011.4	ENE	3	0	5.0	4.1	1006.3	SSW	7	4	11.4	6.4
21	Waddington	1011.3	NE	1	8	6.8	6.5	1008.4	E	8	7	10.8	7.0
22	Shawbury	1011.3	NNW	5	0	5.5	5.1	1007.2	E	7	4	10.7	7.8
23	Weybourne	1010.5	N	4	8	5.6	5.4	1009.1	E	8	8	6.3	6.2
24	Bedford	1010.8	NNE	5	8	7.0	6.7	1008.0	ENE	9	8	7.8	7.4
25	Aberporth	1011.6	N	3	0	6.9	5.1	1005.9	ENE	3	3	10.8	6.4
26	Sennybridge	1012.5	N	2	0	1.1	0.8	1006.2	E	7	4	10.9	6.1
27	Wattisham	1010.1	NNE	8	8	7.5	6.9	1007.9	ENE	8	8	8.0	6.9
28	Filton	1010.9	NNE	3	8	8.7	7.4	1006.7	ENE	7	8	9.9	8.4
29	Heathrow	1010.1	NNE	4	8	9.3	8.6	1007.3	ENE	5	7	9.0	8.5
30	Manston	1009.9	NNE	7	8	8.4	8.2	1007.5	NE	7	8	8.0	7.7
31	Chivenor	1011.0	E	2	0	6.6	5.3	1005.8	E	6	4	13.3	7.4
32	Exeter	1010.2	N	3	4	7.5	6.6	1005.8	NE	5	8	10.3	9.0
33	Herstmonceux	1009.4	NE	3	8	10.8	10.3	1006.7	E	6	8	11.5	9.7
34	Hurn	1009.5	NNE	6	8	9.7	9.0	1005.9	ENE	5	8	9.9	9.5
35	Camborne	1011.1	NNE	5	0	6.6	6.1	1006.3	NNW	7	4	10.7	7.8

Daily Weather Summary for Monday 09 April 2018

Selected European readings at (L) 0000 and (R) 1200 UTC

STATIONS		0000 UTC						1200 UTC					
NO	SITE	PRESS	WDIR	WSPD	CLOUD	TEMP	TDEW	PRESS	WDIR	WSPD	CLOUD	TEMP	TDEW
1	Murmansk	1014.6	SSW	6	3	-7.2	-8.5	1008.7	ENE	12	6	-2.5	-6.6
2	Helsinki	-	-	-	3	-	-	-	-	-	3	-	-
3	Stockholm	1008.6	-	0	-	1.2	0.4	1008.3	N	8	-	7.1	3.4
4	Oslo	1008.7	N	4	-	3.5	2.8	1008.4	NNE	12	8	3.2	1.4
5	Reykjavik	-	-	-	8	-	-	1011.1	ESE	12	6	6.2	-4.9
6	Moscow	1023.9	WSW	4	0	5.8	-3.4	1019.8	SW	4	0	18.0	-0.9
7	Kiev	1025.3	ESE	2	0	5.9	2.7	1020.5	SSE	8	0	19.7	4.3
8	Warsaw	1012.6	SE	6	0	14.3	7.7	1008.1	S	8	1	25.0	5.3
9	Berlin	1008.5	ESE	2	-	8.7	5.0	1006.9	E	6	-	20.6	7.2
10	De Bilt	1007.6	N	4	8	11.3	9.1	1006.1	N	6	8	16.4	10.4
11	Dublin	1011.3	SW	2	6	6.9	6.6	1004.9	SSE	4	7	9.8	8.2
12	Cork	1012.0	SSE	4	7	6.6	5.9	1004.7	SSW	8	7	9.0	7.9
13	Sofia	1020.3	ESE	4	0	9.4	2.0	1013.5	N	4	1	21.0	4.1
14	Belgrade	1015.0	SE	10	0	16.0	8.3	1011.2	SE	8	0	25.0	9.7
15	Budapest	1015.7	ESE	4	0	12.5	6.3	1012.1	SSE	8	3	22.3	9.1
16	Prague	1010.8	N	2	-	3.7	3.2	1006.2	N	4	2	18.6	7.6
17	Munich	1007.6	ESE	4	1	10.3	6.7	1002.7	ENE	6	8	20.6	-1.6
18	Strasbourg	1005.3	NW	4	-	11.1	6.4	1003.8	SSW	5	-	18.4	10.5
19	Paris	1007.8	SW	4	7	12.8	8.9	1006.5	W	10	8	12.7	10.8
20	Jersey	1008.0	N	12	9	8.5	8.3	1005.0	SSE	8	8	11.7	10.4
21	Milan	1012.9	SSW	2	6	12.9	5.6	1008.8	NW	6	7	14.3	9.4
22	Marseille	1007.4	E	16	8	16.3	5.8	1007.6	SSE	15	-	17.9	10.0
23	Bordeaux	1006.5	NNW	4	8	10.5	9.3	1005.5	SW	7	8	13.0	9.6
24	Rome	1007.6	SE	9	1	17.5	8.9	1008.6	SW	19	8	12.8	12.2
25	Ajaccio	1006.1	S	3	8	15.6	6.3	1010.2	SSW	7	-	16.4	11.8
26	Barcelona	1006.0	N	5	8	12.5	10.4	1008.3	SSW	8	2	16.2	11.5
27	Majorca	-	SW	9	-	13.0	11.0	1010.0	SW	13	6	18.2	7.9
28	Madrid	-	SSW	7	-	9.0	7.0	1009.9	SW	15	-	7.5	4.7
29	Lisbon	1012.6	-	-	-	7.7	5.0	1014.0	W	4	7	14.5	4.5
30	Athens	1015.7	N	3	-	16.8	-0.4	1015.4	SSW	4	1	23.6	4.4
31	Malta	1008.7	S	16	4	16.3	12.4	1012.7	N	17	3	19.5	13.9
32	Gibraltar	1014.1	W	22	7	13.2	9.2	1015.1	W	15	2	14.9	3.1

Daily Weather Summary for Monday 09 April 2018

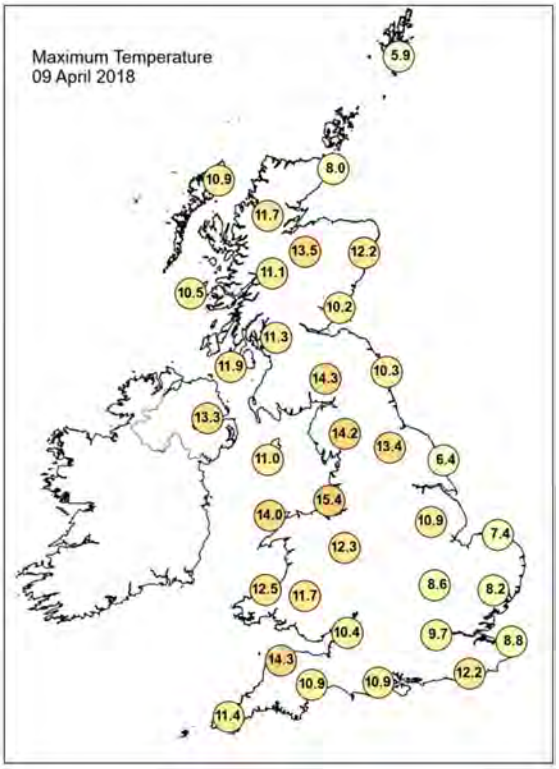

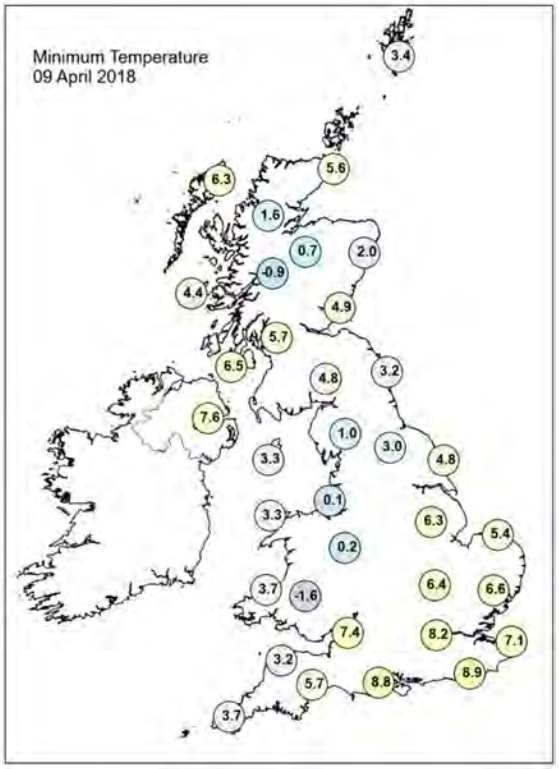

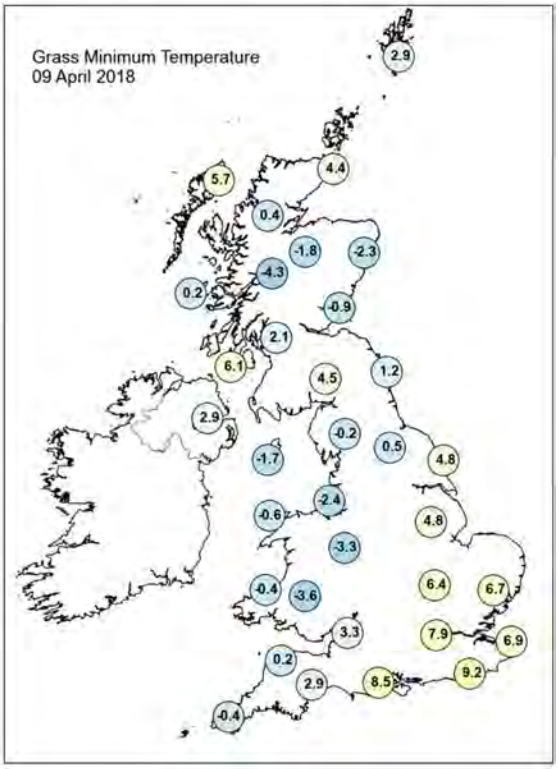

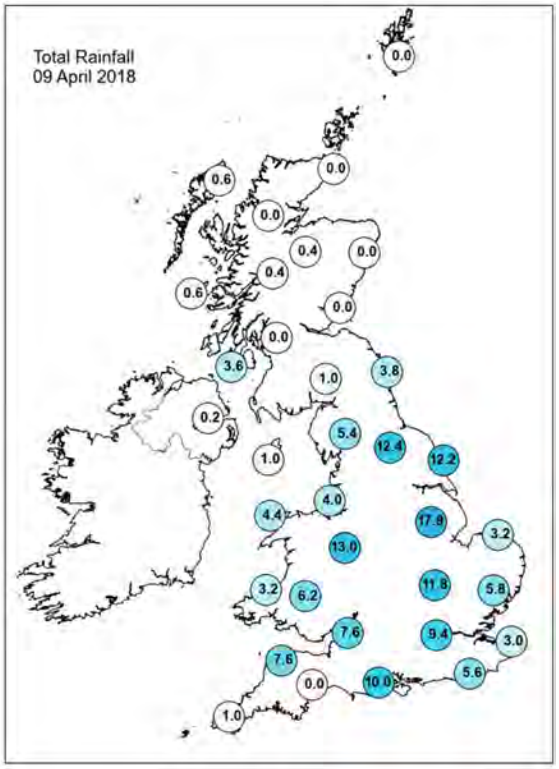

Daily Weather Summary for Monday 09 April 2018

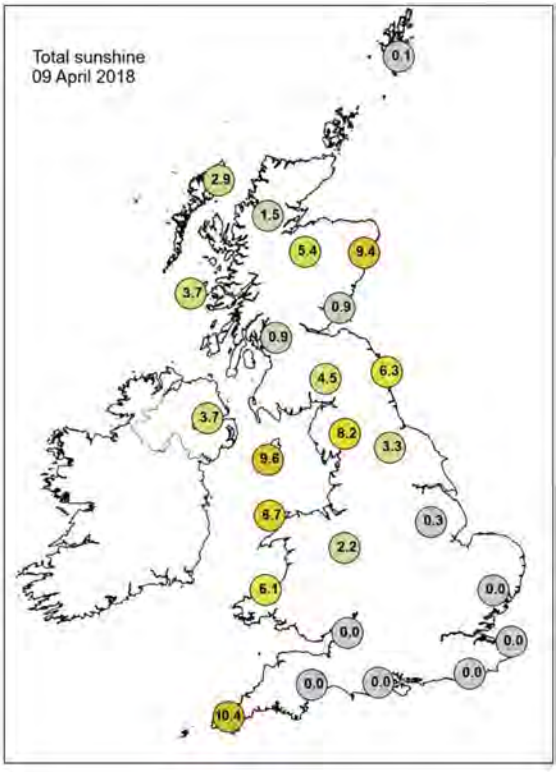

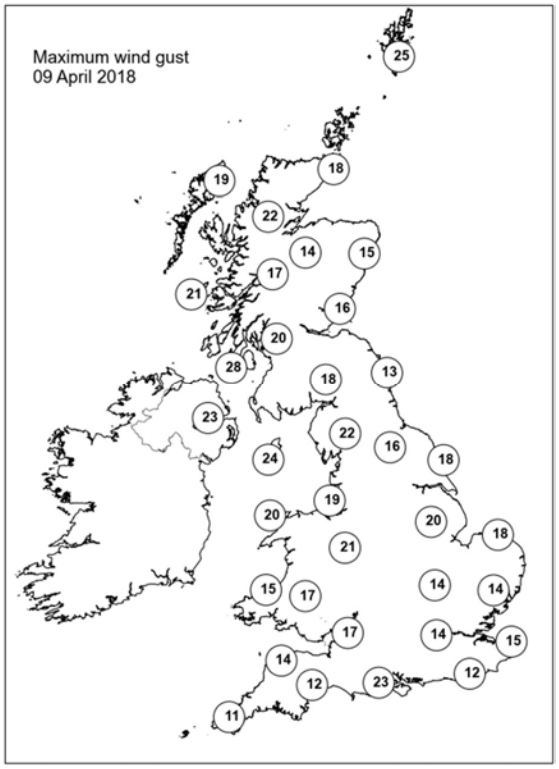

None of the selected stations observed a day of sleet or snow falling or non-zero snow depth at 0900 UTC.

Daily Weather Summary for Tuesday 10 April 2018

This day's summary created 17/04/2018 03:00

Summary of the UK Weather for Tuesday 10 April 2018

The early hours of Tuesday were very wet across a large part of the UK with outbreaks of rain. The heaviest and most persistent rain fell across southwest England, but towards dawn this transferred to northeast England. Accompanying the rain was extensive low cloud, mist and murk giving a gloomy start to the day across many areas. However, northwest Scotland saw clearer skies, so here it was a brighter start to the day. Through the morning the rain continued to edge north-westwards, reaching Scotland and Northern Ireland into the afternoon. Some heavy pulses of rain continued to fall across the northeast, whilst further south it slowly began to turn drier. A legacy of cloud persisted across much of England and Wales, however by late afternoon there were some sunny spells across southeast England, southern and western coasts of England and Wales, as well as other western parts of the UK. A few showers developed across the far south by the end of the day. In the sunshine temperatures were above average. But, across the northeast it was cold with winds off the North Sea.

Daily Extremes

Highest Maximum	**18.3°C** Herstmonceux, West End (East Sussex, 52 mAMSL)
Lowest Maximum	**4.4°C** Salsburgh (Lanarkshire, 277 mAMSL)
Highest Minimum	**9.2°C** Westonzoyland (Somerset, 3 mAMSL)
Lowest Minimum	**1.0°C** Orkney: Loch Of Hundland (Orkney, 28 mAMSL)
Lowest Grass Minimum	**-2.9°C** Durris (Kincardineshire, 107 mAMSL)
Most Rainfall	**14.4mm** Odiham (Hampshire, 118 mAMSL)
Most Sunshine	**8.9hr** Stornoway Airport (Western Isles, 15 mAMSL)
Highest Gust	**49Kt 56mph** Warcop Range (Cumbria, 227 mAMSL)
Highest Gust (mountain)	**59Kt 68mph** Great Dun Fell No 2 (Cumbria, 847 mAMSL)
Greatest Snow Depth at 0900 UTC	No non-zero values

mAMSL refers to station elevation in metres above mean sea level.

Daily Weather Summary for Tuesday 10 April 2018

North Atlantic and Europe analysis charts and satellite images at 0000 UTC

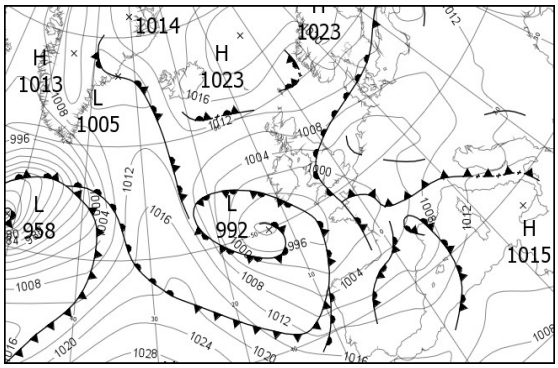



North Atlantic and Europe analysis charts and satellite images at 1200 UTC

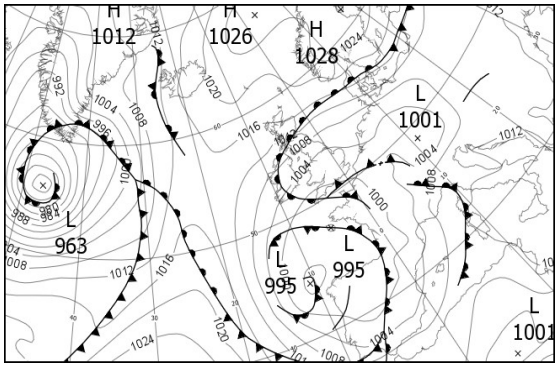



All satellite imagery copyright Met Office and EUMETSAT (European Organisation for the Exploitation of Meteorological Satellites). These show infra-red images from the geostationary MSG satellite. The rainfall rates are derived from both rain-radar and satellite data.

Daily Weather Summary for Tuesday 10 April 2018

UK satellite and rain-radar precipitation rates at (L) 0000 and (R) 1200 UTC



UK wind speed and direction at (L) 0000 and (R) 1200 UTC

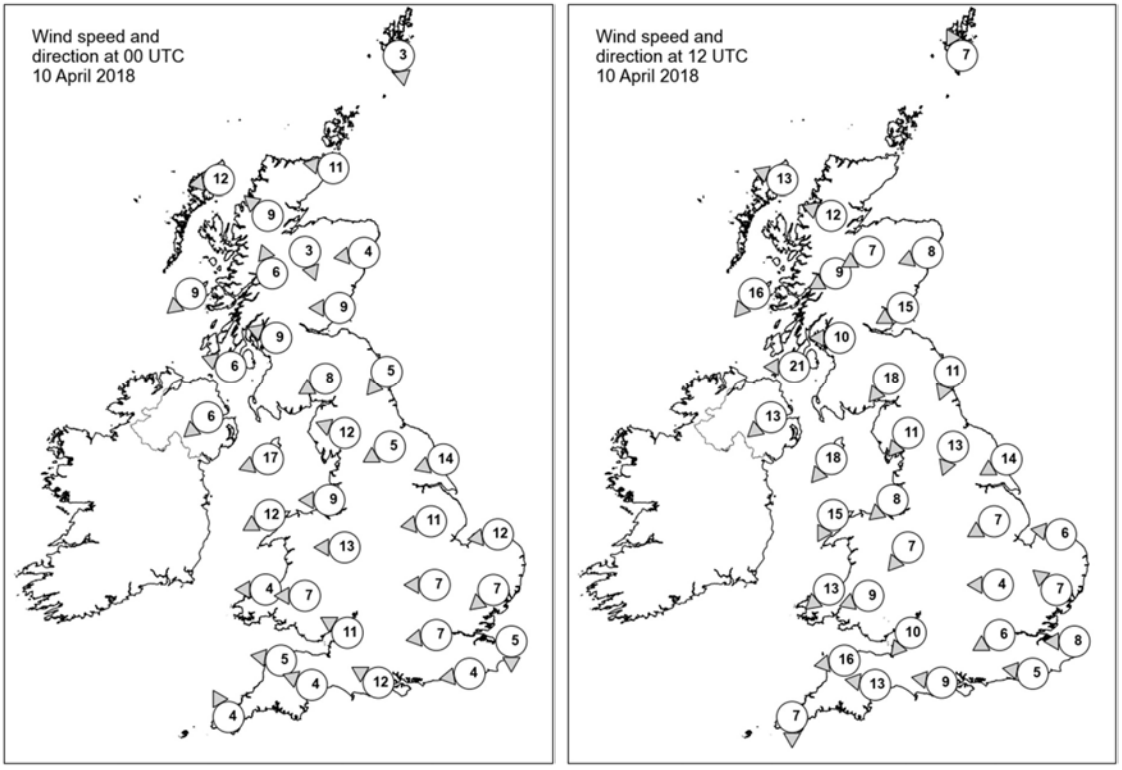

Daily Weather Summary for Tuesday 10 April 2018

Selected UK readings at (L) 0000 and (R) 1200 UTC

STATIONS		0000 UTC						1200 UTC					
NO	SITE	PRESS	WDIR	WSPD	CLOUD	TEMP	TDEW	PRESS	WDIR	WSPD	CLOUD	TEMP	TDEW
1	Lerwick	1012.8	N	3	8	4.0	1.4	1019.5	SSE	7	8	5.1	3.3
2	Wick	1011.5	E	11	8	5.9	5.3	-	-	-	8	-	5.0
3	Stornoway	1008.7	E	12	8	6.8	5.4	1015.6	ESE	13	0	9.4	5.4
4	Loch Glascarnoch	1009.6	SE	9	7	5.7	4.1	1016.4	ESE	12	8	4.9	3.5
5	Aviemore	1009.2	NNW	3	6	3.8	2.0	1015.1	ENE	7	8	6.2	2.8
6	Dyce	1010.8	E	4	8	4.0	3.8	1015.5	ENE	8	8	5.7	5.3
7	Tulloch Bridge	1009.0	SSE	6	4	6.5	2.8	1013.6	ENE	9	8	9.5	3.8
8	Tiree	1005.4	NE	9	0	6.0	4.9	1012.0	NE	16	8	9.7	5.9
9	Leuchars	1008.8	E	9	9	5.7	5.7	1013.4	ENE	15	8	5.8	5.5
10	Bishopton	1006.3	ESE	9	2	6.3	4.0	1011.5	E	10	8	7.0	5.2
11	Machrihanish	1003.8	ESE	6	7	8.1	6.4	1009.5	E	21	8	7.6	5.1
12	Boulmer	1007.7	NE	5	-	4.5	4.5	1010.1	NNE	11	8	6.0	5.8
13	Eskdalemuir	1006.0	ENE	8	8	6.6	2.9	1009.3	NE	18	8	5.4	4.0
14	Aldergrove	1002.3	NE	6	8	8.2	6.6	1008.1	NE	13	7	9.0	6.1
15	Shap	1004.6	ESE	12	8	5.9	4.9	1007.0	NE	11	8	6.2	4.3
16	Leeming	1005.2	ENE	5	8	7.4	5.6	1006.3	NNE	13	8	6.1	5.4
17	Ronaldsway	1001.4	ENE	17	8	7.7	6.3	1005.4	NE	18	8	8.1	6.2
18	Bridlington	1005.0	ENE	14	8	5.9	5.7	1004.5	ENE	14	8	6.4	5.9
19	Crosby	1000.9	E	9	8	7.9	6.7	1004.0	NE	8	8	7.8	6.2
20	Valley	998.9	ENE	12	8	8.6	7.4	1004.2	NNE	15	8	7.7	6.8
21	Waddington	1003.2	E	11	8	6.0	5.6	1003.4	ENE	7	8	8.0	7.5
22	Shawbury	1000.3	E	13	8	7.9	7.0	1003.3	NE	7	8	7.7	6.3
23	Weybourne	1003.1	E	12	8	5.7	5.5	1003.1	E	6	8	10.8	10.7
24	Bedford	1001.7	E	7	8	7.9	7.8	1002.9	E	4	8	7.9	7.6
25	Aberporth	997.5	E	4	7	7.7	7.6	1002.1	NE	13	7	8.3	8.0
26	Sennybridge	998.2	E	7	8	7.7	7.3	1002.5	ENE	9	8	7.4	6.5
27	Wattisham	1002.0	NE	7	8	6.9	6.5	1002.9	SE	7	8	9.7	8.7
28	Filton	998.3	ESE	11	8	10.3	9.6	1001.7	NE	10	8	8.7	8.2
29	Heathrow	1000.9	E	7	8	8.6	8.3	1002.0	ENE	6	8	11.4	9.1
30	Manston	1001.1	N	5	8	7.5	7.4	1002.0	E	8	7	13.4	10.9
31	Chivenor	996.6	E	5	8	9.1	8.6	999.4	E	16	8	13.3	9.7
32	Exeter	996.5	ESE	4	8	8.8	8.8	999.4	E	13	8	11.5	10.1
33	Herstmonceux	1000.7	E	4	8	8.9	8.8	1001.0	E	5	8	13.2	11.4
34	Hurn	998.3	ESE	12	8	10.3	9.7	1000.3	E	9	8	11.6	10.0
35	Camborne	996.2	SSE	4	7	6.4	5.7	998.9	N	7	7	9.5	8.1

Daily Weather Summary for Tuesday 10 April 2018

Selected European readings at (L) 0000 and (R) 1200 UTC

STATIONS		0000 UTC						1200 UTC					
NO	SITE	PRESS	WDIR	WSPD	CLOUD	TEMP	TDEW	PRESS	WDIR	WSPD	CLOUD	TEMP	TDEW
1	Murmansk	1013.3	NNE	12	7	-1.7	-4.3	1019.9	W	8	7	0.5	-9.3
2	Helsinki	1014.3	NE	10	8	-0.4	-1.3	1023.0	NNE	12	1	6.1	-4.4
3	Stockholm	1016.4	N	6	-	0.5	-1.7	1025.1	NNE	8	-	7.5	-8.3
4	Oslo	1018.8	NNE	12	-	1.8	-1.6	1025.2	ENE	8	1	7.1	-7.3
5	Reykjavik	1014.1	E	4	7	4.4	0.6	1015.2	SE	14	7	7.8	3.3
6	Moscow	1016.0	SSW	2	0	9.6	1.8	1009.7	SW	2	6	20.7	1.6
7	Kiev	1016.4	SSE	4	0	9.9	4.3	1011.7	SE	6	0	21.6	6.3
8	Warsaw	1008.2	NE	6	0	14.4	5.8	1009.0	SSE	6	1	24.3	7.9
9	Berlin	1005.8	ESE	4	-	12.9	7.1	1005.7	E	8	-	22.7	9.8
10	De Bilt	1000.2	NE	4	8	10.8	9.2	1004.1	SE	8	8	18.3	9.6
11	Dublin	999.5	E	12	8	7.6	6.9	1006.4	NNE	14	8	7.5	6.5
12	Cork	995.8	E	8	7	6.1	5.9	1003.1	NE	10	8	9.3	9.1
13	Sofia	1014.4	SE	2	1	12.1	3.1	1010.0	NE	2	2	21.6	4.0
14	Belgrade	1012.1	E	4	8	16.6	9.8	1010.1	W	8	4	23.8	7.7
15	Budapest	1010.4	ENE	2	7	14.2	7.3	1010.3	S	8	6	20.3	7.0
16	Prague	1004.5	N	4	-	12.9	3.2	1004.1	ESE	10	6	19.4	5.8
17	Munich	1003.3	S	4	8	13.0	1.7	1001.3	NNE	4	8	17.8	7.9
18	Strasbourg	1004.3	-	0	7	12.2	10.9	1003.7	WNW	19	8	15.0	8.0
19	Paris	1000.4	ENE	2	8	10.6	10.0	1000.6	S	13	7	14.8	6.1
20	Jersey	996.6	WNW	4	8	8.7	8.4	998.1	SE	7	6	11.3	8.8
21	Milan	1010.0	SW	4	7	11.2	10.7	1010.5	SW	8	8	11.3	10.2
22	Marseille	1007.0	ESE	15	8	13.4	8.7	1006.4	SE	20	-	16.1	7.8
23	Bordeaux	1001.1	W	10	8	10.1	9.5	998.5	SSE	7	8	12.4	8.7
24	Rome	1013.4	ESE	6	0	10.3	9.8	1013.7	S	13	4	17.4	12.8
25	Ajaccio	1012.3	ENE	5	-	10.6	8.4	1012.7	E	5	8	13.8	10.4
26	Barcelona	1007.6	NNW	1	2	10.0	4.3	1004.5	SW	11	3	15.5	8.2
27	Majorca	-	WSW	15	-	14.0	8.0	1006.4	SSW	17	6	17.8	10.0
28	Madrid	-	SW	10	-	8.0	6.0	999.2	S	15	8	6.7	5.1
29	Lisbon	1014.0	-	-	-	11.6	8.4	1002.8	WNW	14	7	12.9	10.8
30	Athens	1014.6	N	2	-	13.6	10.5	1013.8	S	4	1	22.2	10.6
31	Malta	1014.6	NW	5	0	12.1	11.3	1015.4	S	5	7	17.6	11.4
32	Gibraltar	1015.5	WSW	9	1	13.2	8.5	1009.1	SW	21	8	14.2	10.9

Daily Weather Summary for Tuesday 10 April 2018

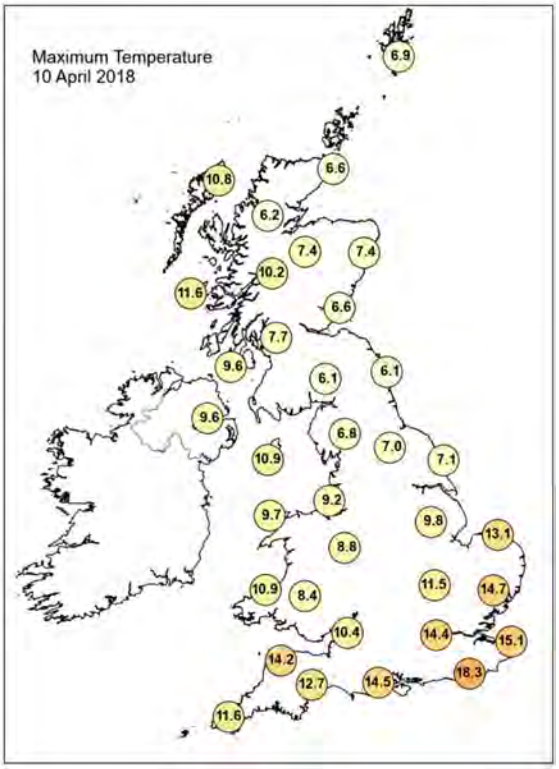

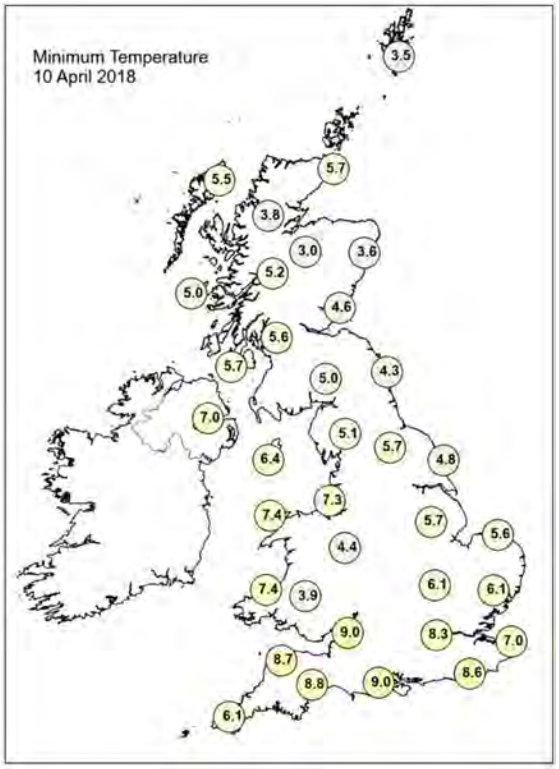

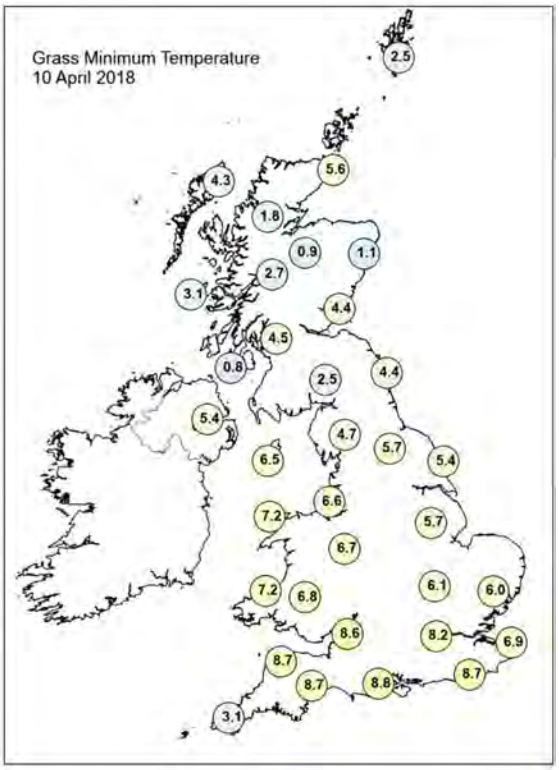

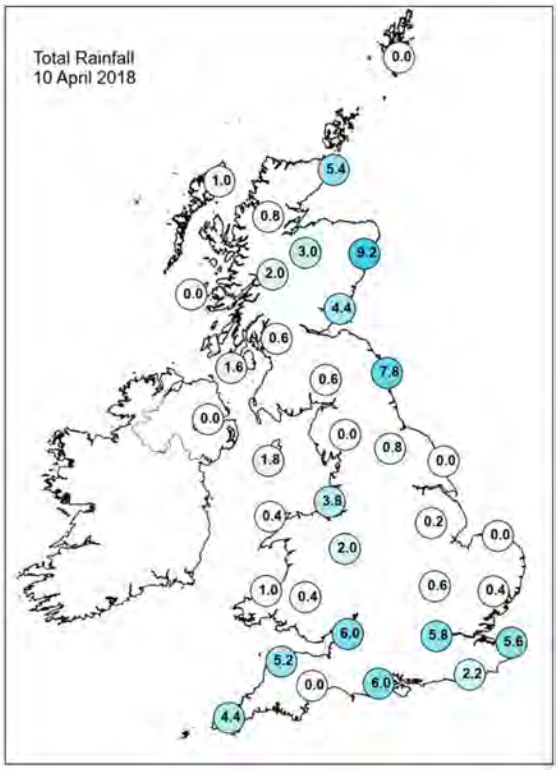

Daily Weather Summary for Tuesday 10 April 2018

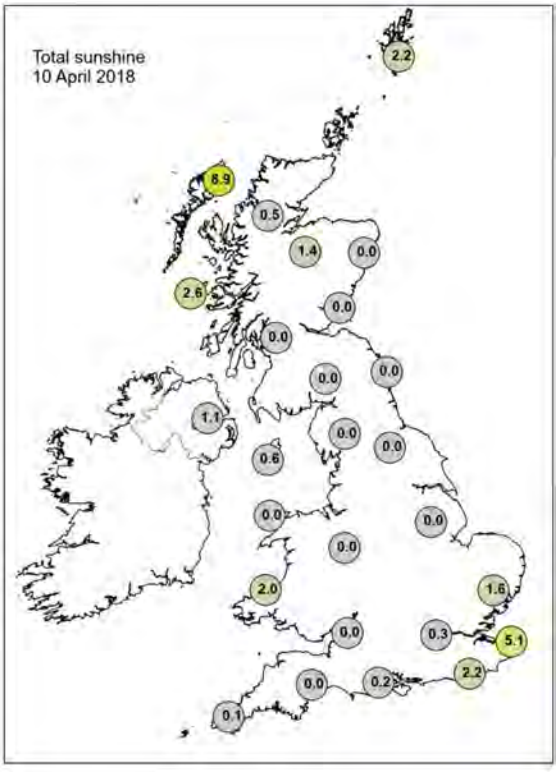

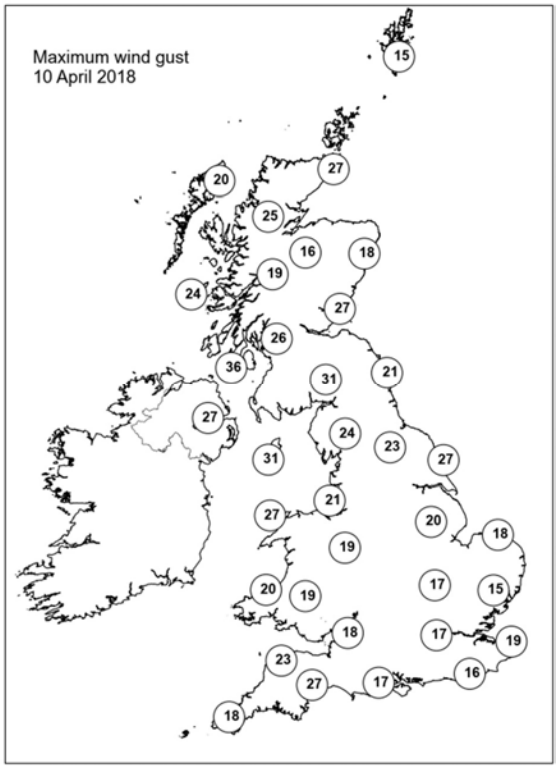

None of the selected stations observed a day of sleet or snow falling or non-zero snow depth at 0900 UTC.

Daily Weather Summary for Wednesday 11 April 2018

This day's summary created 18/04/2018 03:00

Summary of the UK Weather for Wednesday 11 April 2018

Through the early hours there was mist, fog and low cloud across many parts of the UK, especially across England and Wales. A band of heavy rain affected parts of southern England and South Wales, with little change towards dawn. It was frost free for most, with a low of 2.6 C at Baltasound.

During the daytime, the rain cleared across the south of England, leaving bright and sunny skies, where temperatures responded. Elsewhere, the mist and fog remained through most of the afternoon. Parts of northwest England, Scotland and Northern Ireland were a little brighter. It was slightly cooler than yesterday, and still chilly along the east coast.

Daily Extremes

Highest Maximum	**16.5°C** Ringmer, Bishops Lane (East Sussex, 23 mAMSL)
Lowest Maximum	**4.3°C** Middlesmoor (North Yorkshire, 310 mAMSL)
Highest Minimum	**10.2°C** Otterbourne W Wks (Hampshire, 34 mAMSL)
Lowest Minimum	**2.6°C** Baltasound No 2 (Shetland, 15 mAMSL)
Lowest Grass Minimum	**-0.2°C** Myerscough (Lancashire, 14 mAMSL)
Most Rainfall	**11.0mm** Katesbridge (Down, 91 mAMSL)
Most Sunshine	**11.2hr** Preston, Cove House (Dorset, 44 mAMSL)
Highest Gust	**38Kt 44mph** Warcop Range (Cumbria, 227 mAMSL)
Highest Gust (mountain)	**49Kt 56mph** Cairngorm Summit (Inverness-shire, 1237 mAMSL)
Greatest Snow Depth at 0900 UTC	No non-zero values

mAMSL refers to station elevation in metres above mean sea level.

Daily Weather Summary for Wednesday 11 April 2018

North Atlantic and Europe analysis charts and satellite images at 0000 UTC

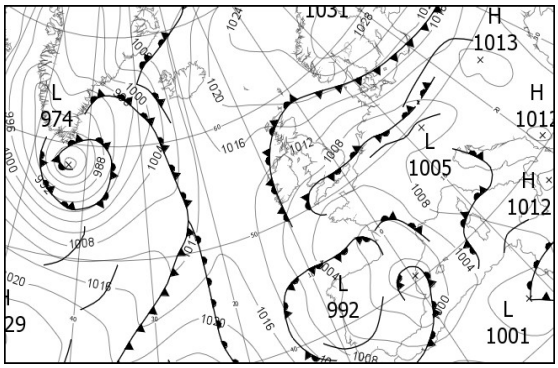

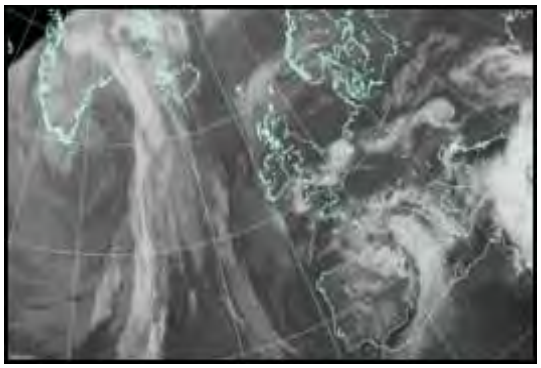

North Atlantic and Europe analysis charts and satellite images at 1200 UTC

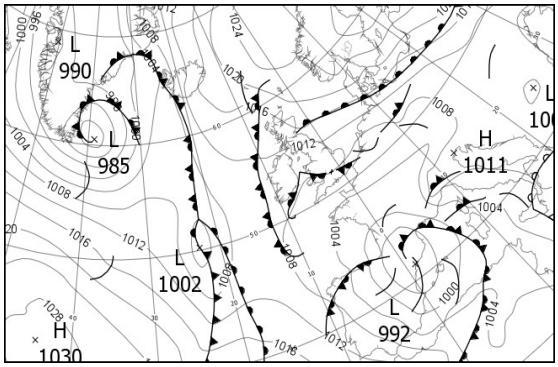



All satellite imagery copyright Met Office and EUMETSAT (European Organisation for the Exploitation of Meteorological Satellites). These show infra-red images from the geostationary MSG satellite. The rainfall rates are derived from both rain-radar and satellite data.

Daily Weather Summary for Wednesday 11 April 2018

UK satellite and rain-radar precipitation rates at (L) 0000 and (R) 1200 UTC



UK wind speed and direction at (L) 0000 and (R) 1200 UTC

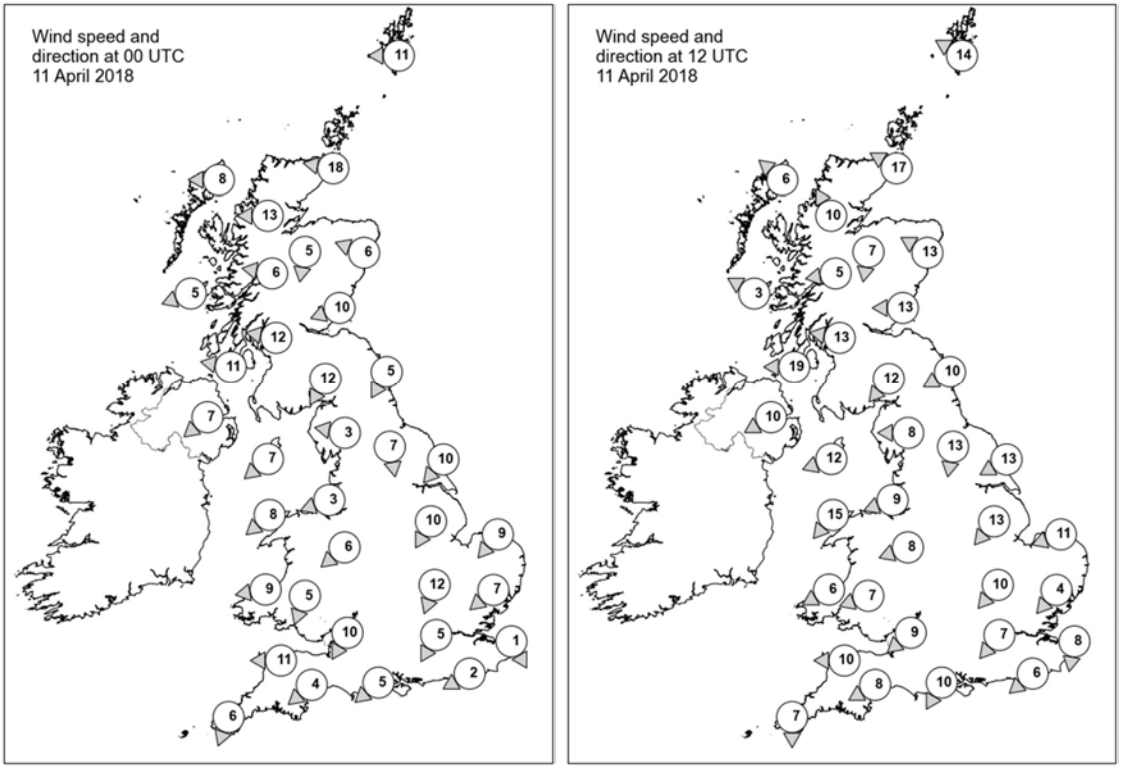

Daily Weather Summary for Wednesday 11 April 2018

Selected UK readings at (L) 0000 and (R) 1200 UTC

STATIONS		0000 UTC						1200 UTC					
NO	SITE	PRESS	WDIR	WSPD	CLOUD	TEMP	TDEW	PRESS	WDIR	WSPD	CLOUD	TEMP	TDEW
1	Lerwick	1022.7	E	11	8	5.0	4.1	1021.6	ESE	14	2	8.4	4.4
2	Wick	1018.6	E	18	8	5.1	4.3	1017.6	ESE	17	0	7.5	3.9
3	Stornoway	1015.7	E	8	8	6.0	4.8	1014.5	SE	6	8	10.2	7.0
4	Loch Glascarnoch	1016.6	E	13	8	3.7	2.8	1015.3	SSE	10	8	8.9	5.5
5	Aviemore	1015.8	N	5	8	4.2	3.3	1014.5	N	7	0	10.2	5.3
6	Dyce	1017.4	ESE	6	8	5.0	4.8	1017.2	ESE	13	7	7.8	3.8
7	Tulloch Bridge	1015.9	E	6	7	5.3	2.9	1015.4	E	5	8	8.1	5.1
8	Tiree	1013.3	ENE	5	7	7.4	5.9	1012.8	ESE	3	7	10.8	6.5
9	Leuchars	1015.6	ENE	10	8	5.3	5.3	1015.9	E	13	8	7.5	4.9
10	Bishopton	1014.0	E	12	8	6.0	4.6	1014.1	E	13	8	7.1	4.8
11	Machrihanish	1011.8	E	11	8	6.6	5.2	1011.5	E	19	0	10.6	6.9
12	Boulmer	1013.8	NNE	5	8	5.5	5.5	1014.5	ENE	10	8	6.3	4.9
13	Eskdalemuir	1013.4	NNE	12	8	4.6	4.3	1013.6	NE	12	8	5.4	4.2
14	Aldergrove	1011.4	NE	7	8	6.6	5.4	1011.4	ENE	10	8	8.7	6.4
15	Shap	1011.9	E	3	8	6.3	5.7	1011.8	E	8	8	6.4	5.2
16	Leeming	1011.7	N	7	8	6.7	6.5	1012.1	N	13	8	6.1	5.1
17	Ronaldsway	1010.0	NE	7	8	8.1	6.0	1009.8	ENE	12	3	10.4	5.9
18	Bridlington	1010.4	NE	10	8	6.0	5.8	1011.2	ENE	13	8	6.5	6.1
19	Crosby	1010.0	ENE	3	8	8.6	7.3	1009.6	ENE	9	8	8.7	5.9
20	Valley	1008.9	NE	8	0	7.3	6.6	1008.3	NE	15	5	10.9	6.1
21	Waddington	1009.1	NNE	10	8	7.0	6.9	1010.1	NE	13	8	6.3	6.1
22	Shawbury	1009.3	NE	6	7	8.4	7.9	1009.3	ENE	8	8	6.9	5.6
23	Weybourne	1007.9	NE	9	8	5.7	5.5	1008.9	ENE	11	9	6.6	6.6
24	Bedford	1007.5	NNE	12	9	8.7	8.5	1008.9	NE	10	9	6.3	6.3
25	Aberporth	1007.6	E	9	7	7.7	6.7	1007.8	ENE	6	8	8.4	7.7
26	Sennybridge	1008.6	NNE	5	9	6.8	6.7	1008.2	ENE	7	8	7.5	6.5
27	Wattisham	1006.6	NE	7	9	8.0	7.8	1008.4	NE	4	8	8.1	7.5
28	Filton	1006.6	NNE	10	8	9.4	8.8	1008.1	NE	9	8	8.1	6.5
29	Heathrow	1005.9	NNE	5	8	11.2	10.2	1008.1	NE	7	8	8.8	7.2
30	Manston	1005.6	NNW	1	8	9.6	9.3	1007.7	N	8	8	8.5	8.3
31	Chivenor	1005.7	E	11	8	10.4	8.5	1006.6	E	10	7	12.9	9.5
32	Exeter	1005.1	NE	4	6	9.3	8.6	1006.3	ENE	8	8	13.1	10.1
33	Herstmonceux	1004.8	ENE	2	8	10.3	9.5	1006.7	NE	6	5	13.7	8.8
34	Hurn	1005.1	NE	5	8	10.9	10.4	1006.3	NNE	10	7	13.2	10.7
35	Camborne	1004.4	NNE	6	7	9.1	8.8	1006.1	N	7	7	11.3	8.8

Daily Weather Summary for Wednesday 11 April 2018

Selected European readings at (L) 0000 and (R) 1200 UTC

STATIONS		0000 UTC						1200 UTC					
NO	SITE	PRESS	WDIR	WSPD	CLOUD	TEMP	TDEW	PRESS	WDIR	WSPD	CLOUD	TEMP	TDEW
1	Murmansk	1018.7	W	12	7	0.6	-4.2	1019.6	WNW	12	7	3.6	-2.6
2	Helsinki	-	-	-	0	-	-	-	-	-	1	-	-
3	Stockholm	1028.7	N	2	-	-2.1	-4.6	1029.0	NE	8	-	8.2	-4.2
4	Oslo	1028.5	NNE	8	-	2.2	-6.1	1027.6	ENE	4	7	7.9	-11.9
5	Reykjavik	1010.8	SSE	20	6	7.1	3.9	1008.5	SE	16	8	7.8	5.4
6	Moscow	1019.3	NNE	6	8	1.0	-0.7	1027.1	NE	6	0	6.3	-6.8
7	Kiev	1011.2	-	0	0	13.8	5.1	1012.3	E	8	6	24.1	6.0
8	Warsaw	1011.2	ESE	4	7	14.4	10.9	1013.1	E	10	3	17.9	9.3
9	Berlin	1009.0	NE	6	-	14.0	9.3	1010.0	ENE	14	-	18.1	11.0
10	De Bilt	1005.3	WNW	4	8	12.6	10.8	1007.0	ESE	8	6	16.8	9.7
11	Dublin	1009.7	NE	8	8	6.8	6.5	1010.4	NE	14	8	7.3	5.9
12	Cork	1009.0	NNE	10	7	6.8	6.0	1008.9	N	4	7	9.8	6.8
13	Sofia	1011.6	SE	4	5	12.0	5.3	1008.2	-	0	6	21.0	6.4
14	Belgrade	1009.8	NE	4	6	17.6	8.6	1008.7	W	2	5	22.6	10.3
15	Budapest	1011.2	SE	4	0	11.2	6.7	1011.5	S	4	7	20.4	5.2
16	Prague	1006.8	E	6	-	11.5	6.6	1006.8	ESE	6	3	18.6	7.6
17	Munich	1006.9	NW	6	8	10.5	8.2	1004.2	SE	6	2	18.3	4.1
18	Strasbourg	1007.4	S	3	-	6.0	5.6	1005.0	N	11	-	17.5	7.2
19	Paris	1003.9	E	2	3	9.4	5.9	1004.5	E	5	6	16.1	5.4
20	Jersey	1003.5	ENE	7	2	8.0	7.7	1003.8	NE	11	6	13.4	-
21	Milan	1010.9	NW	3	4	9.4	8.2	1009.3	E	2	8	12.4	9.8
22	Marseille	1005.7	ESE	15	7	12.7	6.7	999.5	E	20	8	13.3	8.4
23	Bordeaux	998.4	N	8	8	8.6	7.7	998.5	ENE	10	8	12.4	8.9
24	Rome	1010.6	E	5	6	12.9	12.1	1005.9	SSE	11	7	19.0	10.8
25	Ajaccio	1007.9	NE	5	8	11.0	9.1	1002.5	ENE	6	8	16.6	9.3
26	Barcelona	-	ESE	6	-	12.0	11.0	993.3	S	10	6	15.0	8.5
27	Majorca	-	SSE	12	-	12.0	11.0	996.1	SW	23	6	14.0	8.2
28	Madrid	-	SW	4	-	5.0	3.0	999.9	W	21	8	8.7	0.6
29	Lisbon	1004.7	-	-	-	9.6	6.1	1010.9	NNW	10	6	11.9	8.1
30	Athens	1011.6	-	0	-	13.7	10.9	1011.8	-	0	8	20.4	13.4
31	Malta	1010.8	S	6	8	15.1	14.2	1006.5	SE	10	8	20.5	13.6
32	Gibraltar	1005.6	W	24	0	13.2	6.9	1009.4	W	23	4	14.6	4.8

Daily Weather Summary for Wednesday 11 April 2018

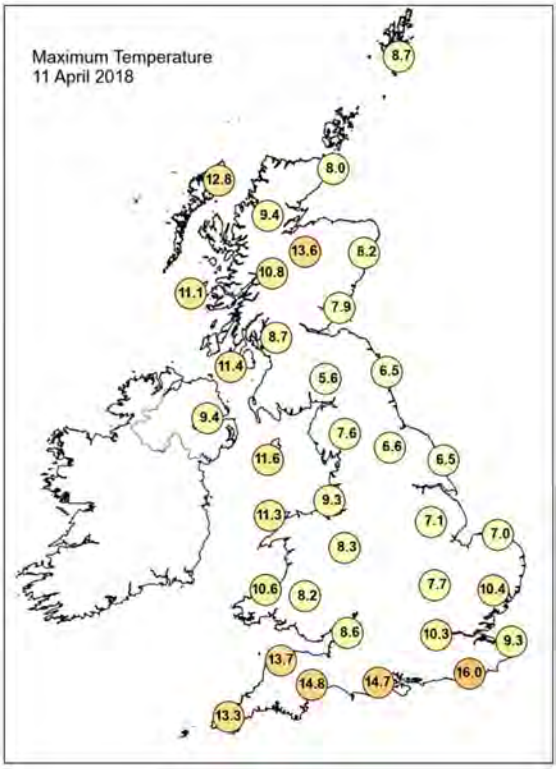

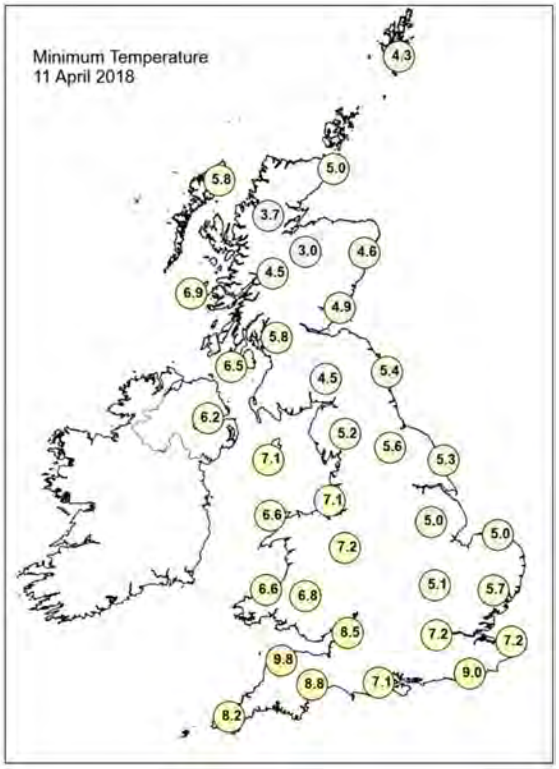

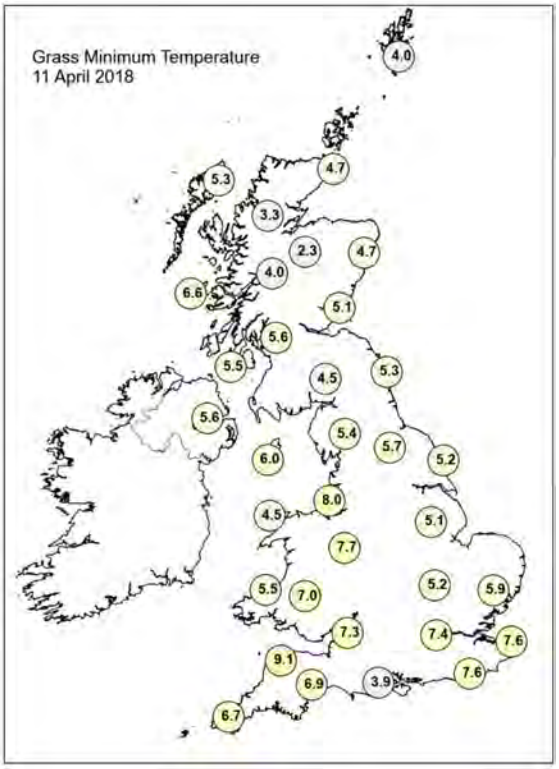

Daily Weather Summary for Wednesday 11 April 2018

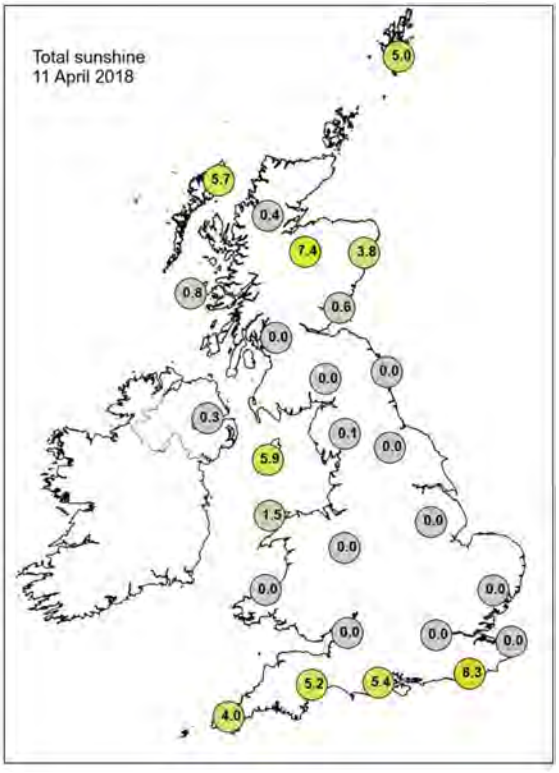

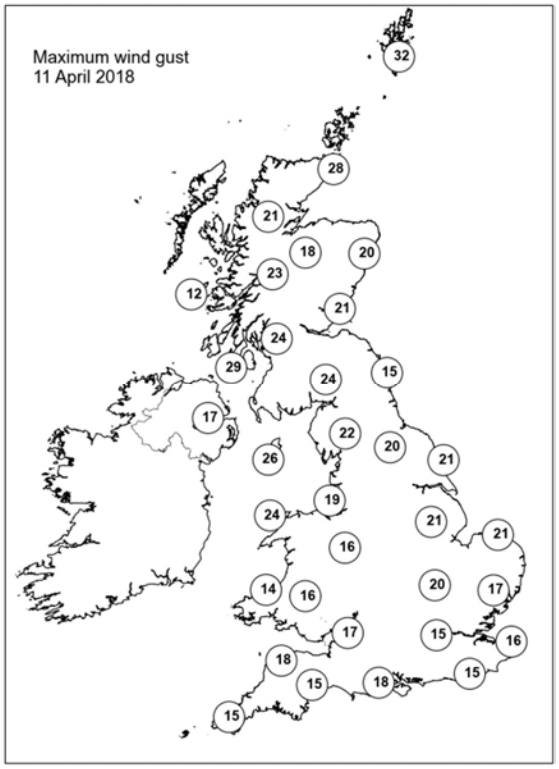

None of the selected stations observed a day of sleet or snow falling or non-zero snow depth at 0900 UTC.

Daily Weather Summary for Thursday 12 April 2018

This day's summary created 19/04/2018 03:00

Summary of the UK Weather for Thursday 12 April 2018

During the early hours there was plenty of low cloud, mist and fog around, especially in the east. For many it was dry, although there were some showery outbreaks of rain across central England, Wales and Northern Ireland. It was windy along northern coasts and over higher ground here, but it was largely frost free. The cold, dank weather continued through the day across many central and eastern areas. The north of Scotland benefitted from the best of the sunshine, with western areas of England and Wales also much brighter. Thunderstorms developed in the mid-afternoon across Dartmoor.

Daily Extremes

Highest Maximum	**17.5°C** Port Henderson (Ross & Cromarty, 18 mAMSL)
Lowest Maximum	**4.6°C** Copley (Durham, 253 mAMSL)
Highest Minimum	**8.7°C** Scilly: St Marys Airport (Isles Of Scilly, 31 mAMSL)
Lowest Minimum	**-1.2°C** Aviemore (Inverness-shire, 228 mAMSL)
Lowest Grass Minimum	**-3.4°C** Aviemore (Inverness-shire, 228 mAMSL)
Most Rainfall	**18.2mm** Sutton Bonington (Nottinghamshire, 43 mAMSL)
Most Sunshine	**13.0hr** Lerwick (Shetland, 82 mAMSL)
Highest Gust	**39Kt 45mph** Dundrennan (Kirkcudbrightshire, 113 mAMSL) also Islay: Port Ellen (Argyll (in Strathclyde Region), 17 mMASL) also Altnaharra No 2 (Sutherland, 81 mMASL)
Highest Gust (mountain)	**49Kt 56mph** Cairngorm Summit (Inverness-shire, 1237 mAMSL)
Greatest Snow Depth at 0900 UTC	No non-zero values

mAMSL refers to station elevation in metres above mean sea level.

Daily Weather Summary for Thursday 12 April 2018

North Atlantic and Europe analysis charts and satellite images at 0000 UTC

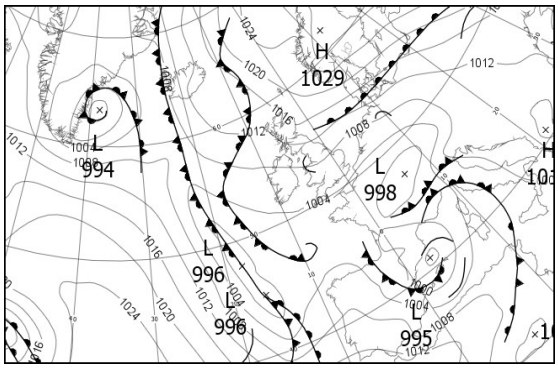



North Atlantic and Europe analysis charts and satellite images at 1200 UTC

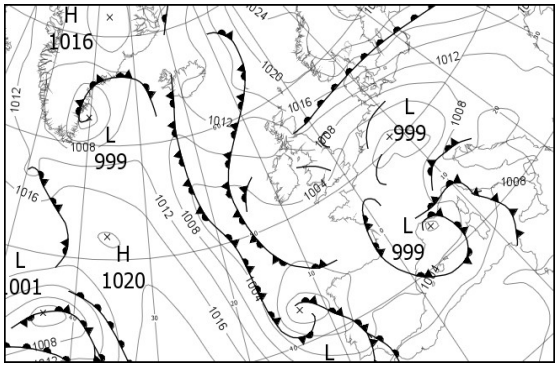



All satellite imagery copyright Met Office and EUMETSAT (European Organisation for the Exploitation of Meteorological Satellites). These show infra-red images from the geostationary MSG satellite. The rainfall rates are derived from both rain-radar and satellite data.

Daily Weather Summary for Thursday 12 April 2018

UK satellite and rain-radar precipitation rates at (L) 0000 and (R) 1200 UTC

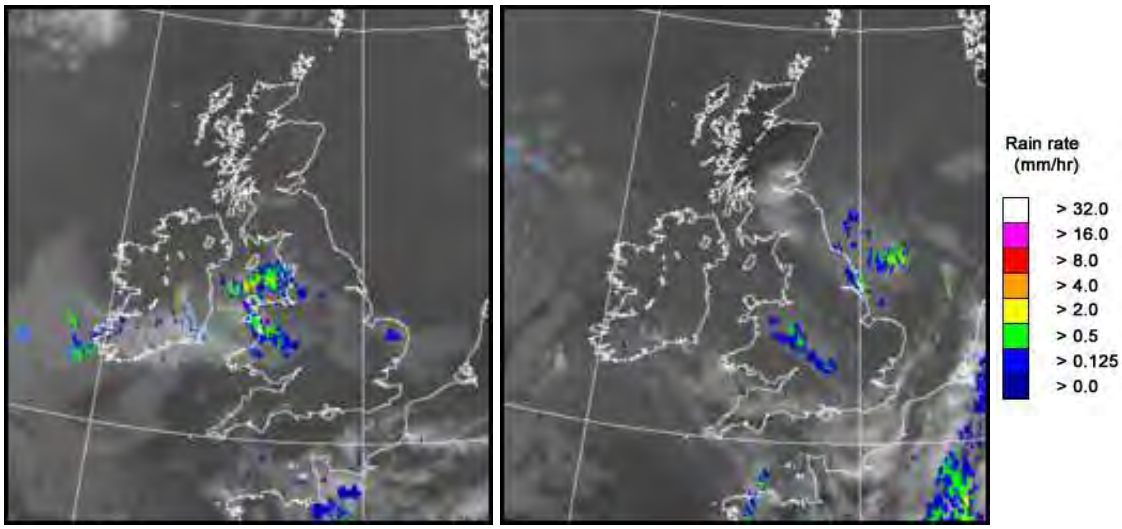

UK wind speed and direction at (L) 0000 and (R) 1200 UTC

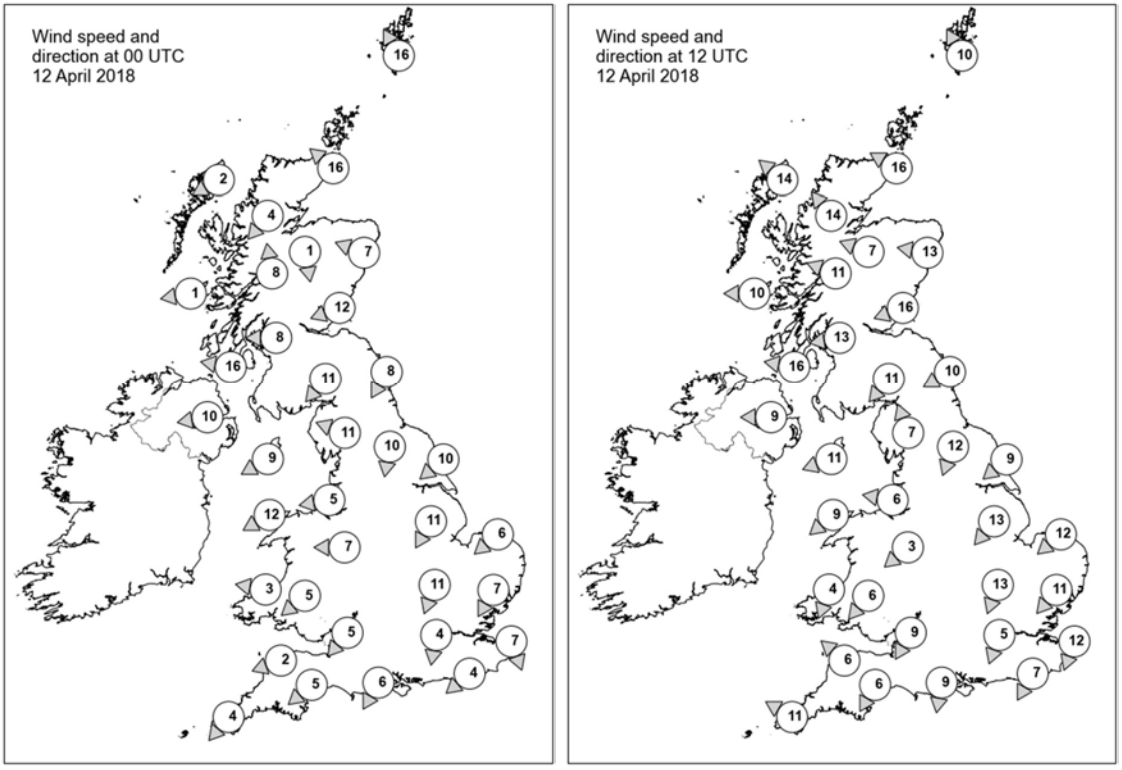

Daily Weather Summary for Thursday 12 April 2018

Selected UK readings at (L) 0000 and (R) 1200 UTC

STATIONS		0000 UTC						1200 UTC					
NO	SITE	PRESS	WDIR	WSPD	CLOUD	TEMP	TDEW	PRESS	WDIR	WSPD	CLOUD	TEMP	TDEW
1	Lerwick	1019.8	SSE	16	3	5.7	3.7	1018.8	SSE	10	0	8.6	4.7
2	Wick	1016.7	SE	16	8	5.6	4.1	1015.7	ESE	16	0	7.7	3.8
3	Stornoway	1012.2	ENE	2	0	6.9	5.5	1010.9	SE	14	0	12.8	5.9
4	Loch Glascarnoch	1014.9	NE	4	0	3.5	3.0	1012.3	SE	14	0	10.6	2.9
5	Aviemore	1015.6	N	1	0	0.9	0.7	1011.5	ESE	7	0	12.9	0.5
6	Dyce	1016.9	ESE	7	8	5.2	4.1	1015.0	E	13	7	7.4	3.3
7	Tulloch Bridge	1014.8	S	8	7	6.0	3.6	1011.3	ESE	11	0	13.2	1.9
8	Tiree	1010.6	E	1	0	4.9	3.9	1008.8	E	10	4	13.9	6.1
9	Leuchars	1015.2	ENE	12	8	5.5	4.5	1013.1	ENE	16	8	7.2	4.4
10	Bishopton	1013.3	E	8	8	5.3	4.2	1010.5	E	13	8	8.7	4.3
11	Machrihanish	1010.3	E	16	3	5.9	4.4	1007.6	E	16	1	12.1	5.3
12	Boulmer	1013.5	NNE	8	8	5.7	4.8	1011.3	ENE	10	8	5.8	4.3
13	Eskdalemuir	1012.9	NE	11	8	3.7	3.1	1010.6	NE	11	8	5.0	3.3
14	Aldergrove	1009.4	E	10	8	7.4	5.7	1007.8	E	9	8	8.5	5.9
15	Shap	1011.0	ESE	11	8	4.3	3.6	1009.1	SSE	7	8	5.2	4.1
16	Leeming	1010.7	N	10	8	5.4	4.6	1008.8	NNE	12	8	5.7	4.9
17	Ronaldsway	1008.7	ENE	9	8	7.0	5.5	1007.0	ENE	11	8	8.9	5.9
18	Bridlington	1009.8	NE	10	8	5.8	5.2	1007.7	NE	9	8	5.6	5.4
19	Crosby	1008.4	E	5	8	6.8	5.7	1006.7	E	6	8	8.4	5.7
20	Valley	1007.0	ENE	12	7	7.7	6.6	1005.6	NE	9	7	11.0	7.1
21	Waddington	1008.7	NNE	11	9	5.0	4.9	1006.5	NE	13	8	5.6	5.6
22	Shawbury	1008.1	E	7	8	6.3	5.4	1006.1	NE	3	8	7.1	6.1
23	Weybourne	1007.4	NE	6	8	5.6	5.6	1005.5	NE	12	8	5.7	5.7
24	Bedford	1006.9	NNE	11	9	5.7	5.7	1004.7	NNE	13	9	6.4	6.4
25	Aberporth	1006.3	E	3	8	7.2	6.3	1005.0	NNE	4	8	8.8	6.8
26	Sennybridge	1007.0	NE	5	8	5.7	5.6	1005.4	NE	6	8	6.6	6.2
27	Wattisham	1006.2	NNE	7	8	6.8	6.5	1003.6	NE	11	8	7.8	7.5
28	Filton	1006.4	NE	5	8	7.8	7.6	1004.8	NNE	9	8	7.4	6.7
29	Heathrow	1006.0	N	4	8	8.8	8.7	1003.8	NNE	5	8	9.3	8.0
30	Manston	1005.5	NNW	7	9	7.4	7.4	1002.8	NNE	12	8	8.0	8.0
31	Chivenor	1005.6	ENE	2	7	5.6	4.7	1003.4	SE	6	0	14.2	7.9
32	Exeter	1005.4	NE	5	7	7.7	6.8	1003.4	NNE	6	7	11.7	8.5
33	Herstmonceux	1004.9	NE	4	7	7.9	7.5	1002.3	NNE	7	7	10.3	8.2
34	Hurn	1005.3	NNE	6	6	7.4	6.3	1003.3	N	9	8	10.1	8.2
35	Camborne	1004.2	NE	4	3	7.3	6.9	1003.3	ESE	11	8	10.4	7.7

Daily Weather Summary for Thursday 12 April 2018

Selected European readings at (L) 0000 and (R) 1200 UTC

STATIONS		0000 UTC						1200 UTC					
NO	SITE	PRESS	WDIR	WSPD	CLOUD	TEMP	TDEW	PRESS	WDIR	WSPD	CLOUD	TEMP	TDEW
1	Murmansk	1019.7	SW	10	8	1.0	-3.9	1021.4	NW	14	7	3.3	0.7
2	Helsinki	1029.7	NNE	4	0	-3.2	-5.5	-	-	-	7	-	-
3	Stockholm	1027.6	NNE	2	-	-1.0	-3.6	1027.4	ENE	10	-	9.3	-6.4
4	Oslo	1026.8	NNE	6	-	2.2	-7.6	1025.0	NE	10	1	11.0	-11.7
5	Reykjavik	-	-	-	6	-	-	1010.9	NNE	3	8	5.8	4.8
6	Moscow	1030.6	-	0	0	-1.8	-7.1	1028.1	NE	2	6	9.3	-12.7
7	Kiev	1019.2	E	8	7	5.9	3.0	1021.5	ENE	6	8	7.7	4.0
8	Warsaw	1014.4	E	8	6	9.1	6.4	1013.4	E	14	4	20.6	10.5
9	Berlin	1009.1	E	12	-	12.2	8.9	1005.6	ESE	16	-	21.8	9.7
10	De Bilt	1005.4	ENE	8	1	10.7	8.8	1001.4	ENE	8	8	12.5	9.4
11	Dublin	1007.8	E	14	7	6.9	6.6	1006.9	ENE	8	8	7.2	6.5
12	Cork	1005.3	E	10	7	6.9	6.8	1005.1	E	10	8	8.1	7.0
13	Sofia	1011.0	-	0	0	10.8	6.3	1008.9	E	4	2	23.0	6.8
14	Belgrade	1009.0	S	2	0	14.2	10.3	1007.9	SSE	10	0	26.7	9.2
15	Budapest	1009.7	N	4	2	13.3	7.3	1009.3	SE	6	1	25.3	7.9
16	Prague	1006.0	N	4	-	12.3	6.1	1003.0	SE	12	5	22.1	7.3
17	Munich	999.9	SE	6	8	14.4	4.4	998.9	SE	10	7	21.9	1.7
18	Strasbourg	998.7	N	9	6	12.6	8.1	1000.2	W	5	-	18.3	8.5
19	Paris	1001.4	N	5	4	10.6	5.8	1000.3	ESE	6	8	13.2	8.7
20	Jersey	1002.9	NE	11	8	9.2	7.6	1001.8	NE	9	3	11.9	9.6
21	Milan	1003.5	ESE	15	8	12.3	9.5	1007.0	NNE	9	7	14.5	8.8
22	Marseille	1000.1	ENE	10	8	9.9	6.6	1000.1	SE	11	8	11.9	8.9
23	Bordeaux	1000.0	NE	1	7	9.4	8.0	1000.8	N	1	-	15.3	7.3
24	Rome	1007.0	SSE	3	7	15.0	13.5	1007.4	SSE	14	7	16.0	14.0
25	Ajaccio	1005.3	ESE	3	-	10.3	7.2	1005.9	SSE	8	8	14.8	8.9
26	Barcelona	-	NW	7	-	9.0	7.0	1001.4	SW	18	3	15.4	8.1
27	Majorca	-	WSW	9	-	11.0	8.0	1004.4	SW	14	1	15.4	8.2
28	Madrid	-	W	13	-	9.0	4.0	1003.5	SSW	10	7	11.1	3.6
29	Lisbon	1010.6	-	-	-	11.4	8.8	1001.6	W	16	6	14.0	7.7
30	Athens	1011.0	N	2	-	14.1	8.0	1011.4	SSW	4	0	22.4	12.2
31	Malta	1006.4	ESE	5	7	15.5	15.4	1008.7	E	4	5	19.7	14.5
32	Gibraltar	1012.1	W	19	6	14.1	9.1	1008.2	SW	15	7	15.6	12.5

Daily Weather Summary for Thursday 12 April 2018

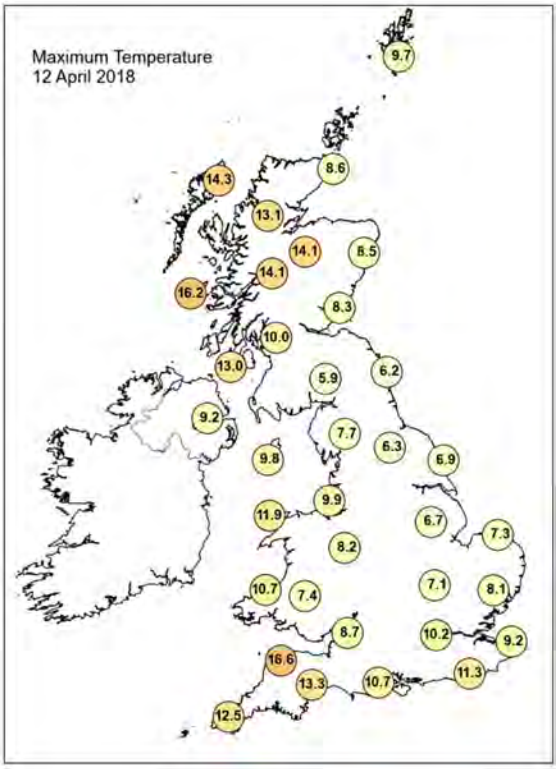

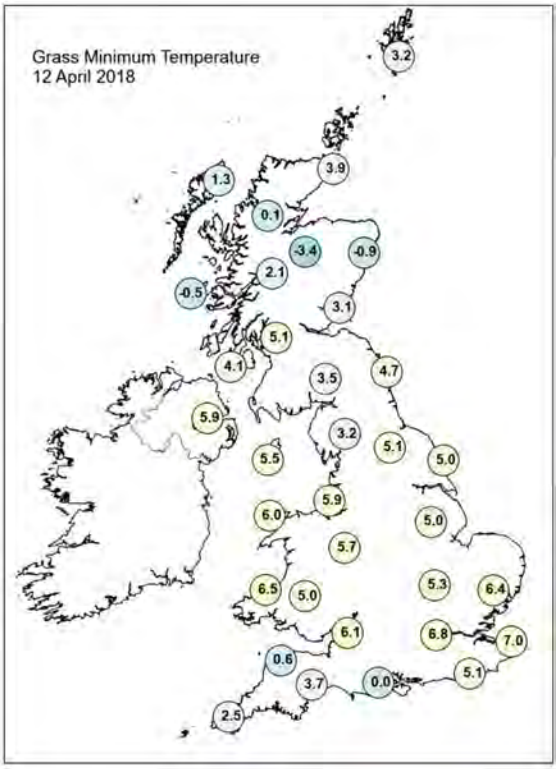

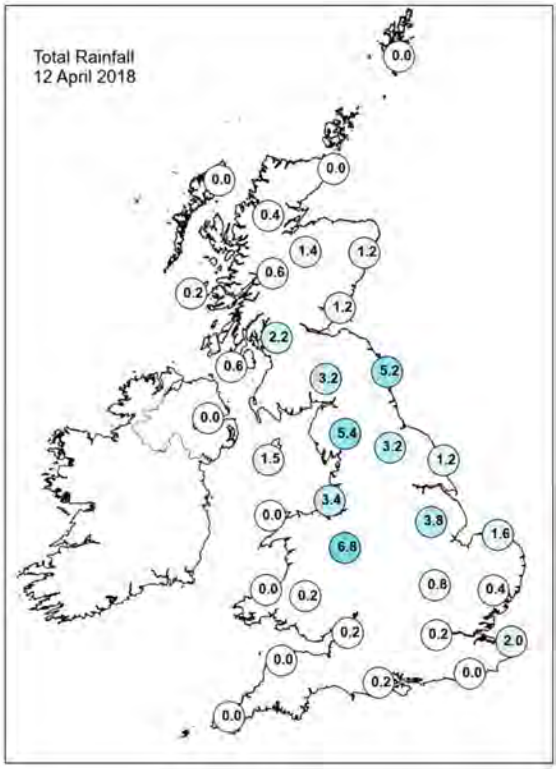

Daily Weather Summary for Thursday 12 April 2018

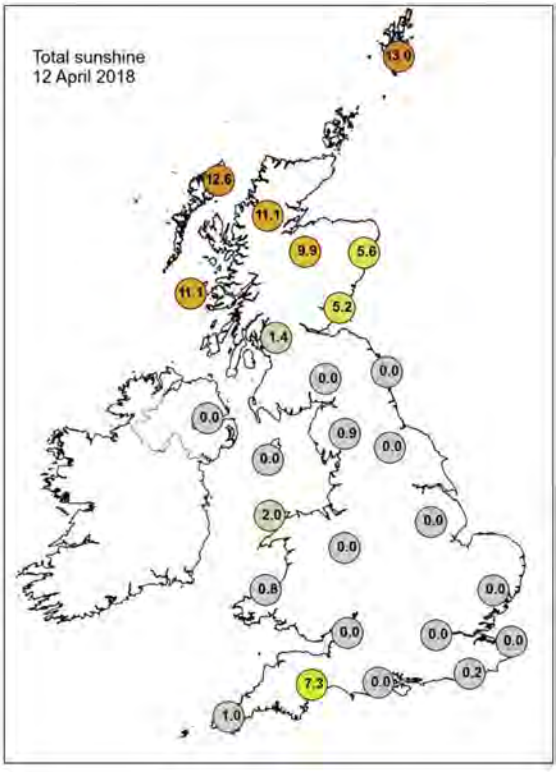

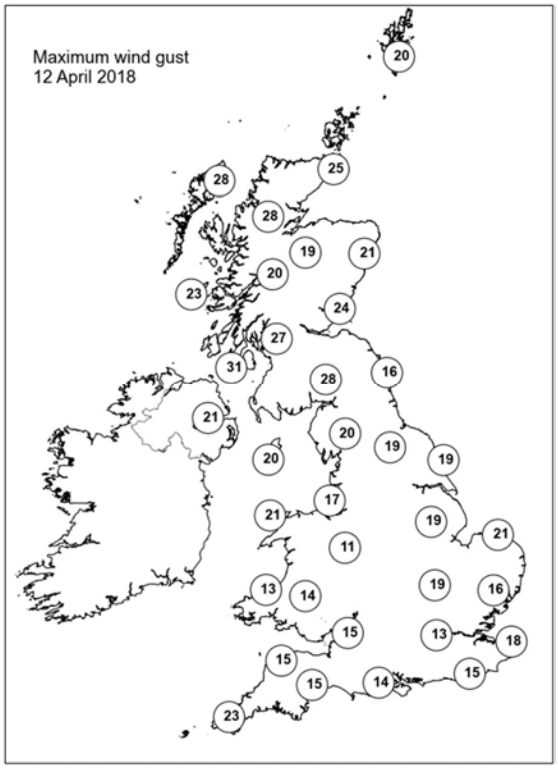

None of the selected stations observed a day of sleet or snow falling or non-zero snow depth at 0900 UTC.

Daily Weather Summary for Friday 13 April 2018

This day's summary created 20/04/2018 03:00

Summary of the UK Weather for Friday 13 April 2018

There was a blanket of low cloud across the UK through the early hours of the morning, shrouding many of the hills and giving mist and fog in most places. Outbreaks of rain and drizzle moved westwards towards dawn, affecting much of central and northern England. There were some heavier outbreaks of rain at times in the southeast, but it stayed dry for much of southwest England. Through the daytime the mist and haze was reluctant to clear, and stayed across most of the UK, giving another murky day. There were outbreaks of light rain and drizzle across many western and central parts of England, and also across Scotland and Wales, making progress westwards into Northern Ireland later in the evening. Temperatures were lower than average for the time of year in the north, but nearer to average in the south.

Daily Extremes

Highest Maximum	**14.1°C** Slapton (Devon, 32 mAMSL)
Lowest Maximum	**5.8°C** Aboyne No 2 (Aberdeenshire, 140 mAMSL)
Highest Minimum	**9.3°C** Scilly: St Marys Airport (Isles Of Scilly, 31 mAMSL)
Lowest Minimum	**0.8°C** Baltasound No 2 (Shetland, 15 mAMSL)
Lowest Grass Minimum	**-2.9°C** Baltasound No 2 (Shetland, 15 mAMSL)
Most Rainfall	**5.8mm** Machrihanish (Argyll (in Strathclyde Region), 10 mAMSL) also Logan Botanic Garden (Wigtownshire, 27 mMASL)
Most Sunshine	**3.1hr** Bude (Cornwall, 15 mAMSL)
Highest Gust	**36Kt 41mph** Fair Isle (Shetland, 57 mAMSL)
Highest Gust (mountain)	**47Kt 54mph** Cairngorm Summit (Inverness-shire, 1237 mAMSL)
Greatest Snow Depth at 0900 UTC	No non-zero values

mAMSL refers to station elevation in metres above mean sea level.

Daily Weather Summary for Friday 13 April 2018

North Atlantic and Europe analysis charts and satellite images at 0000 UTC

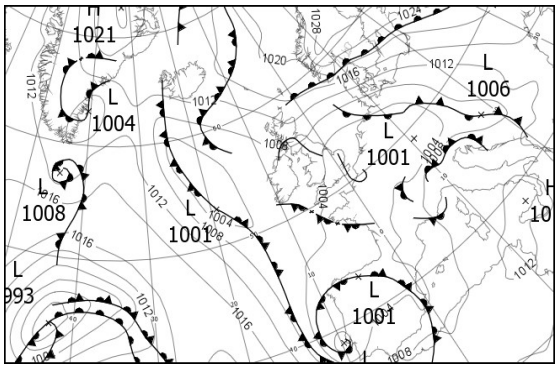



North Atlantic and Europe analysis charts and satellite images at 1200 UTC

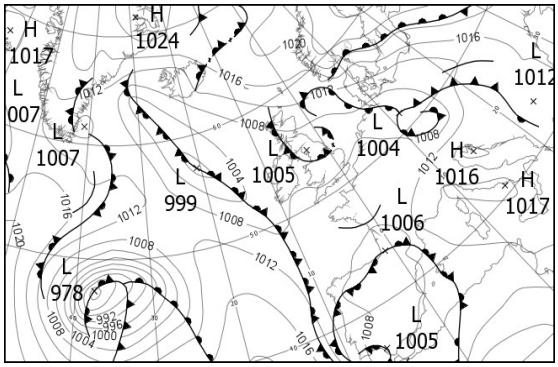



All satellite imagery copyright Met Office and EUMETSAT (European Organisation for the Exploitation of Meteorological Satellites). These show infra-red images from the geostationary MSG satellite. The rainfall rates are derived from both rain-radar and satellite data.

Daily Weather Summary for Friday 13 April 2018

UK satellite and rain-radar precipitation rates at (L) 0000 and (R) 1200 UTC



UK wind speed and direction at (L) 0000 and (R) 1200 UTC

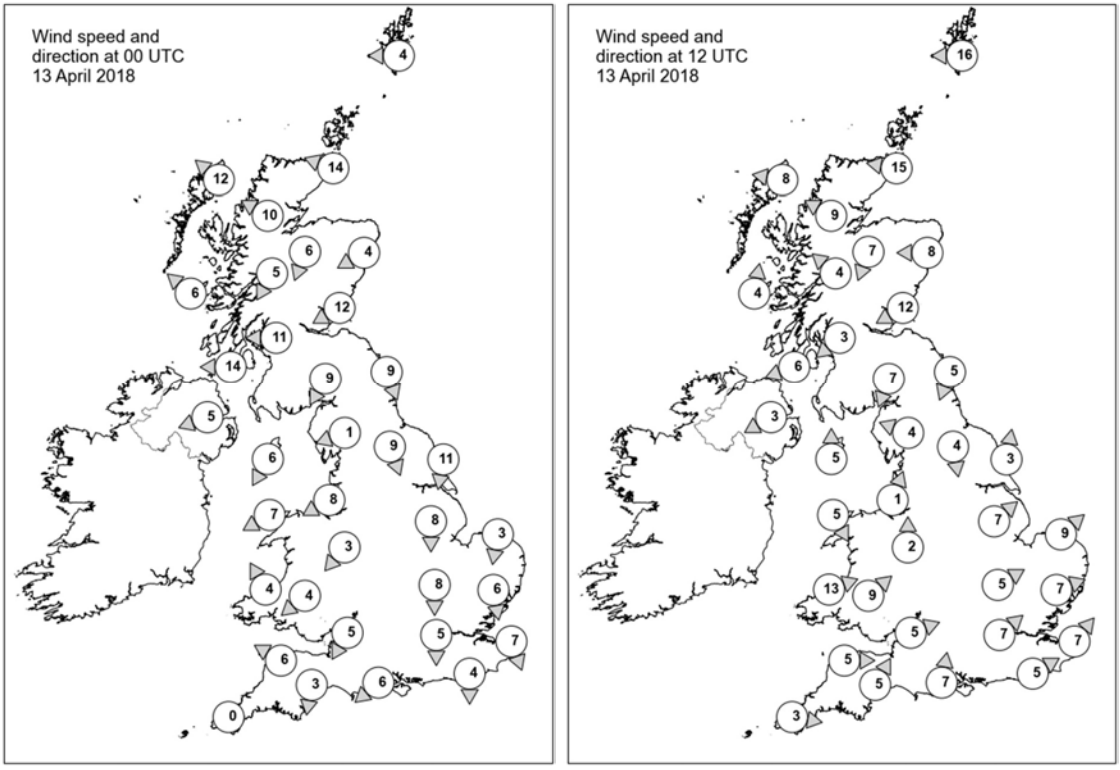

Daily Weather Summary for Friday 13 April 2018

Selected UK readings at (L) 0000 and (R) 1200 UTC

STATIONS		0000 UTC						1200 UTC					
NO	SITE	PRESS	WDIR	WSPD	CLOUD	TEMP	TDEW	PRESS	WDIR	WSPD	CLOUD	TEMP	TDEW
1	Lerwick	1017.6	E	4	6	5.3	3.5	1014.9	E	16	8	8.7	2.0
2	Wick	1013.8	ESE	14	8	6.1	3.7	1011.0	E	15	8	6.2	4.4
3	Stornoway	1009.5	SE	12	6	7.1	5.2	1008.2	E	8	8	7.4	5.7
4	Loch Glascarnoch	1011.4	ESE	10	7	5.5	3.7	1009.5	ESE	9	7	4.8	3.8
5	Aviemore	1011.2	NNE	6	8	5.0	2.7	1008.5	NNE	7	7	6.5	4.7
6	Dyce	1012.3	ENE	4	8	5.2	4.2	1009.4	E	8	8	6.3	5.0
7	Tulloch Bridge	1011.1	NNE	5	8	6.2	3.8	1009.0	SE	4	8	6.5	4.6
8	Tiree	1008.0	SE	6	8	7.9	6.1	1007.1	S	4	8	8.7	6.1
9	Leuchars	1010.4	ENE	12	8	5.7	4.5	1007.9	ENE	12	8	6.4	5.4
10	Bishopton	1009.3	E	11	8	5.6	4.0	1007.1	NE	3	8	6.8	5.9
11	Machrihanish	1007.3	E	14	8	6.1	4.5	1006.4	ENE	6	8	8.9	6.9
12	Boulmer	1008.1	NNW	9	8	5.7	5.0	1006.6	NNE	5	8	6.3	5.8
13	Eskdalemuir	1008.2	NNE	9	8	4.1	3.2	1006.8	NNE	7	8	6.0	5.3
14	Aldergrove	1006.9	ENE	5	8	6.7	5.0	-	ENE	3	-	-	-
15	Shap	1006.6	ENE	1	8	4.3	3.7	1006.1	ESE	4	8	6.9	6.2
16	Leeming	1005.6	NNW	9	8	5.5	4.6	1006.0	N	4	8	7.4	7.0
17	Ronaldsway	1005.5	NNE	6	8	7.1	5.2	1005.9	S	5	8	7.9	6.6
18	Bridlington	1003.7	N	11	8	6.1	5.3	1005.7	S	3	9	6.5	6.4
19	Crosby	1005.1	ENE	8	8	6.5	4.9	1006.4	SSW	1	8	7.3	6.8
20	Valley	1004.6	ENE	7	2	6.7	5.1	1006.4	NNW	5	8	8.0	6.4
21	Waddington	1003.3	N	8	8	5.7	5.3	1006.6	SW	7	8	7.2	6.5
22	Shawbury	1004.6	NE	3	8	6.6	5.7	1006.7	S	2	8	7.5	6.7
23	Weybourne	1002.5	N	3	8	5.9	5.9	1006.6	SW	9	7	9.5	8.3
24	Bedford	1003.2	N	8	8	5.5	5.4	1007.3	WSW	5	8	8.4	6.4
25	Aberporth	1004.0	SSE	4	8	8.2	6.7	1007.4	WSW	13	8	7.8	7.7
26	Sennybridge	1004.4	NE	4	8	5.8	5.6	1007.3	SW	9	9	7.4	7.4
27	Wattisham	1002.4	N	6	8	6.0	5.7	1007.1	WSW	7	8	8.7	6.7
28	Filton	1004.1	NNE	5	8	6.6	6.2	1007.7	WSW	5	8	9.9	7.5
29	Heathrow	1003.3	N	5	8	6.6	5.8	1008.0	SW	7	8	9.7	7.2
30	Manston	1002.4	NNW	7	8	6.9	6.9	1008.1	SW	7	8	9.6	8.0
31	Chivenor	1004.0	ESE	6	7	8.3	7.1	1008.1	W	5	8	11.3	7.9
32	Exeter	1003.8	N	3	8	7.9	7.1	1007.9	SSW	5	7	11.1	8.1
33	Herstmonceux	1002.5	N	4	8	7.5	7.0	1008.2	WSW	5	8	10.0	7.9
34	Hurn	1003.4	NE	6	8	7.8	6.9	1008.3	S	7	8	8.8	7.8
35	Camborne	1004.3	-	0	8	8.6	8.2	1008.3	W	3	8	11.6	8.1

Daily Weather Summary for Friday 13 April 2018

Selected European readings at (L) 0000 and (R) 1200 UTC

STATIONS		0000 UTC						1200 UTC					
NO	SITE	PRESS	WDIR	WSPD	CLOUD	TEMP	TDEW	PRESS	WDIR	WSPD	CLOUD	TEMP	TDEW
1	Murmansk	1026.7	WNW	4	8	2.5	0.1	1023.5	SSW	12	7	7.3	-3.4
2	Helsinki	-	-	-	1	-	-	-	-	-	2	-	-
3	Stockholm	1027.0	NE	2	-	-0.3	-5.7	1026.7	ENE	10	-	11.7	-4.4
4	Oslo	1025.7	NNE	10	-	5.3	-7.2	1024.1	NNE	8	4	11.3	-5.6
5	Reykjavik	-	-	-	6	-	-	1008.4	E	8	7	8.6	3.0
6	Moscow	1025.8	-	0	2	0.0	-6.5	1025.3	NNE	6	2	10.3	-7.4
7	Kiev	1021.1	NE	4	2	6.3	4.7	1021.0	E	6	0	17.6	7.0
8	Warsaw	1014.1	E	10	0	11.1	8.4	1012.7	E	19	3	22.6	9.1
9	Berlin	1005.0	E	12	-	16.5	11.4	1006.7	E	12	-	17.3	13.6
10	De Bilt	1002.9	NNE	2	2	6.7	6.7	1008.2	WSW	6	8	14.1	9.6
11	Dublin	1005.8	ENE	8	7	6.7	6.3	1007.2	N	4	8	7.8	6.2
12	Cork	1005.5	E	2	7	6.8	6.1	1007.8	SSW	8	8	9.3	7.1
13	Sofia	1012.0	SSE	4	0	14.6	8.0	1011.2	-	0	5	23.2	9.8
14	Belgrade	1007.4	SE	10	0	18.9	9.7	1013.6	N	4	2	24.5	9.4
15	Budapest	1007.7	E	6	7	17.6	10.7	1013.6	SSW	8	5	20.1	9.4
16	Prague	1003.5	E	6	-	16.9	6.8	1005.0	SSW	4	6	20.1	8.1
17	Munich	1001.1	SSE	4	8	12.4	3.2	1006.8	W	10	8	17.6	4.1
18	Strasbourg	1002.0	WNW	3	8	10.0	6.3	1011.6	W	9	8	11.7	9.1
19	Paris	1002.7	SSE	3	7	9.6	9.0	1008.6	SW	7	6	15.4	9.5
20	Jersey	1003.2	ENE	4	8	8.6	7.2	1008.8	ESE	4	8	10.0	8.8
21	Milan	1009.0	N	6	7	9.2	8.5	1016.0	S	3	7	14.6	8.8
22	Marseille	1007.7	ESE	5	8	10.2	7.8	1013.3	SE	16	-	17.1	10.0
23	Bordeaux	1002.5	NNW	2	8	11.3	9.7	1007.5	ESE	5	-	17.0	8.9
24	Rome	-	SE	7	1	11.6	11.1	1016.7	S	9	4	18.7	10.4
25	Ajaccio	1010.5	NE	5	-	8.6	7.1	1015.3	WSW	5	-	17.3	11.3
26	Barcelona	-	-	0	-	12.0	9.0	1009.2	SE	11	8	14.4	11.9
27	Majorca	1006.2	E	3	6	11.3	9.8	1010.0	SSW	10	7	16.1	12.5
28	Madrid	-	S	9	-	7.0	7.0	1007.4	S	7	7	10.9	4.7
29	Lisbon	999.6	-	-	-	10.9	9.9	1008.7	E	4	5	15.5	9.5
30	Athens	1012.0	-	0	-	14.5	11.6	1014.4	N	3	-	25.0	12.2
31	Malta	1011.6	E	3	1	15.0	14.8	1014.0	E	12	1	19.9	14.0
32	Gibraltar	1007.6	SW	10	7	12.3	9.8	1006.4	SSW	16	7	12.8	11.8

Daily Weather Summary for Friday 13 April 2018

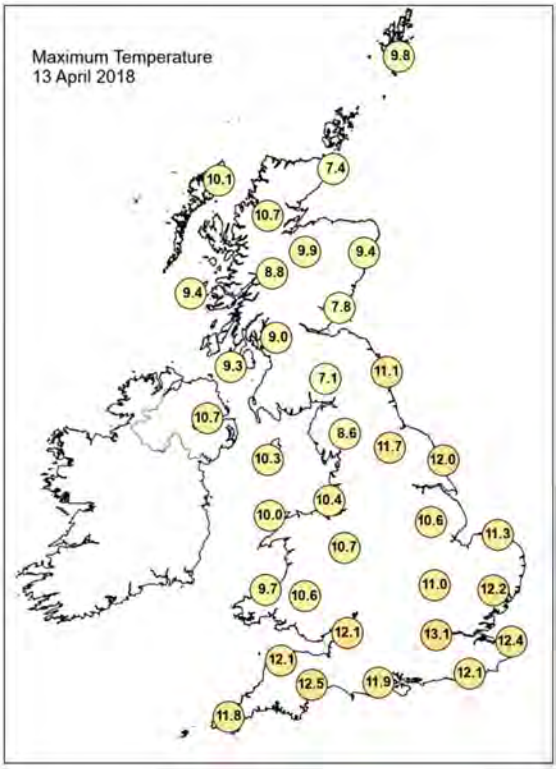

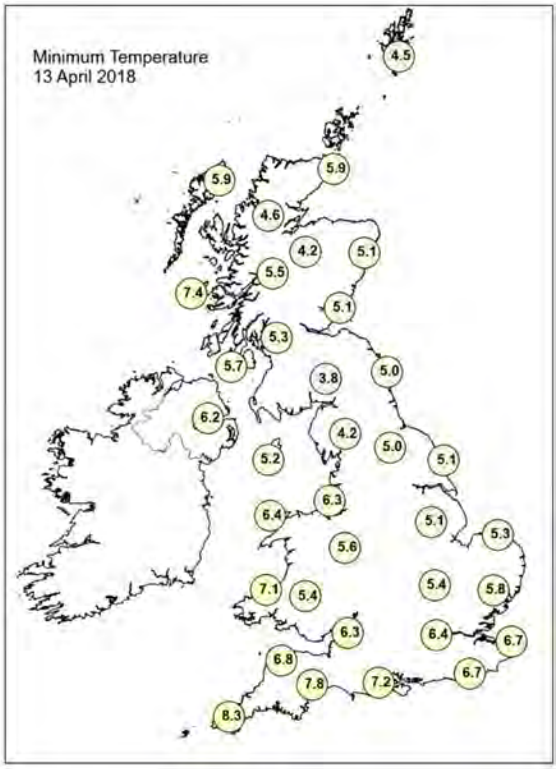

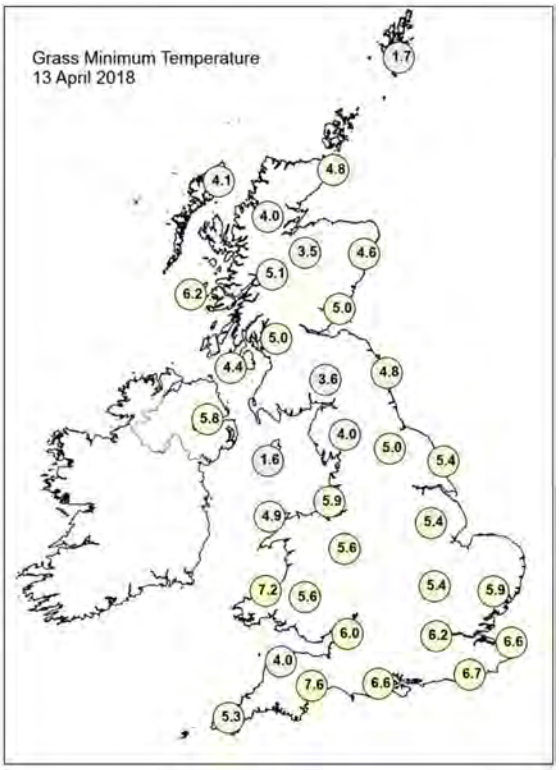

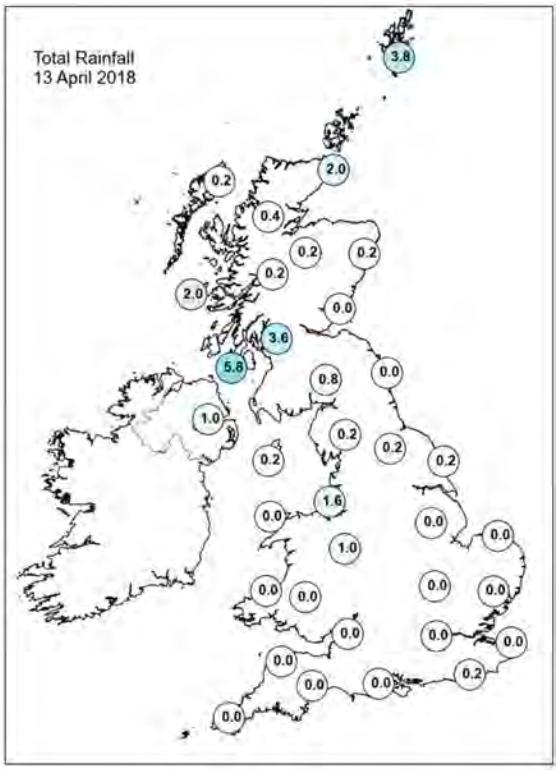

Daily Weather Summary for Friday 13 April 2018

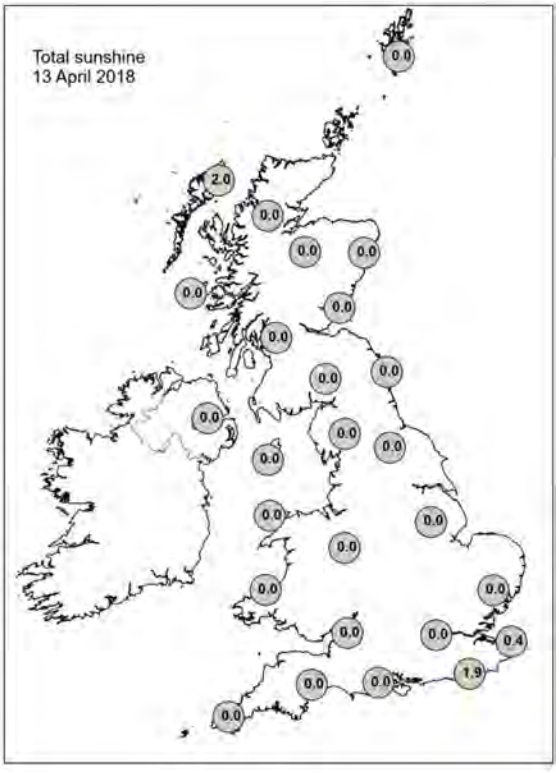

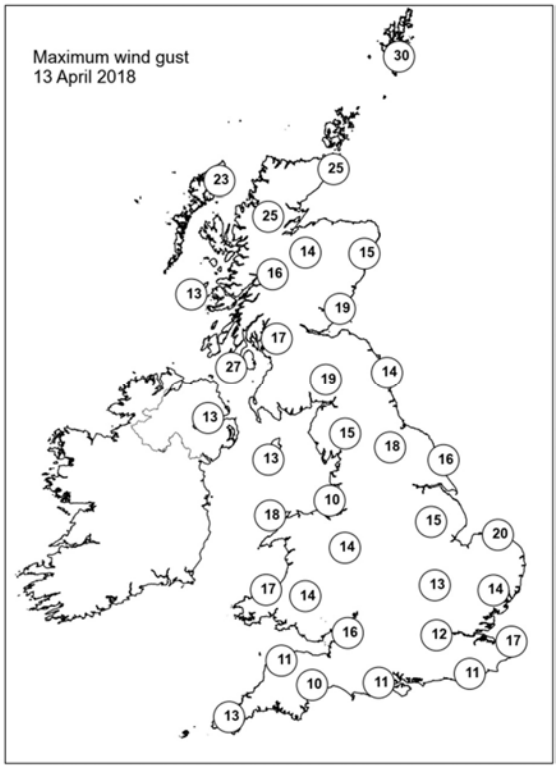

None of the selected stations observed a day of sleet or snow falling or non-zero snow depth at 0900 UTC.

Daily Weather Summary for Saturday 14 April 2018

This day's summary created 16/04/2018 03:00

Summary of the UK Weather for Saturday 14 April 2018

Through the early hours it was dry across most of the UK, with a couple of cloud breaks around. Many places saw mist and fog, and there were a few spots of rain across northwest Highland and the Western Isles, but these cleared well before dawn.

Through the morning the mist and fog lingered in some places, although many areas started to brighten up compared to recent days. Eventually it cleared all parts of the UK, except only a few spots on the south coast seeing murky conditions, and also across the Shetlands. It was a bright afternoon for all areas of the UK with just some thin cirrus cloud for most, and temperatures were warm for the time of year.

Daily Extremes

Highest Maximum	**19.5°C** Northolt (Greater London, 33 mAMSL) also Hampton W Wks (Greater London, 12 mMASL)
Lowest Maximum	**7.0°C** Fair Isle (Shetland, 57 mAMSL)
Highest Minimum	**9.3°C** Scilly: St Marys Airport (Isles Of Scilly, 31 mAMSL)
Lowest Minimum	**0.7°C** Cromdale (Moray (in Highland Region), 193 mAMSL)
Lowest Grass Minimum	**-2.9°C** Goudhurst (Kent, 85 mAMSL)
Most Rainfall	**6.0mm** Cardinham, Bodmin (Cornwall, 200 mAMSL)
Most Sunshine	**11.3hr** Charlwood (Surrey, 67 mAMSL)
Highest Gust	**39Kt 45mph** Sella Ness (Shetland, 7 mAMSL)
Highest Gust (mountain)	**24Kt 28mph** Cairngorm Summit (Inverness-shire, 1237 mAMSL) also Cairnwell (Aberdeenshire, 928 mMASL)
Greatest Snow Depth at 0900 UTC	No non-zero values

mAMSL refers to station elevation in metres above mean sea level.

Daily Weather Summary for Saturday 14 April 2018

North Atlantic and Europe analysis charts and satellite images at 0000 UTC

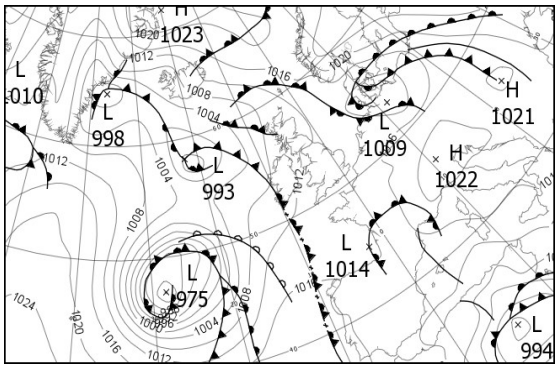



North Atlantic and Europe analysis charts and satellite images at 1200 UTC

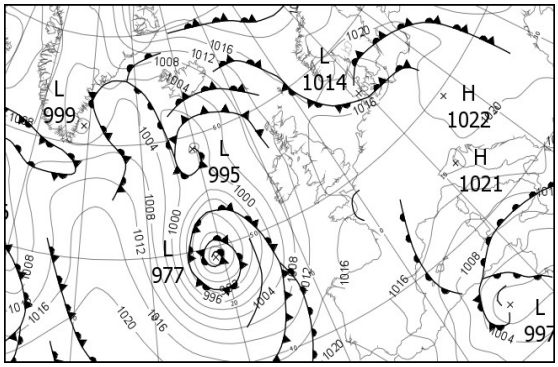

All satellite imagery copyright Met Office and EUMETSAT (European Organisation for the Exploitation of Meteorological Satellites). These show infra-red images from the geostationary MSG satellite. The rainfall rates are derived from both rain-radar and satellite data.

Daily Weather Summary for Saturday 14 April 2018

UK satellite and rain-radar precipitation rates at (L) 0000 and (R) 1200 UTC

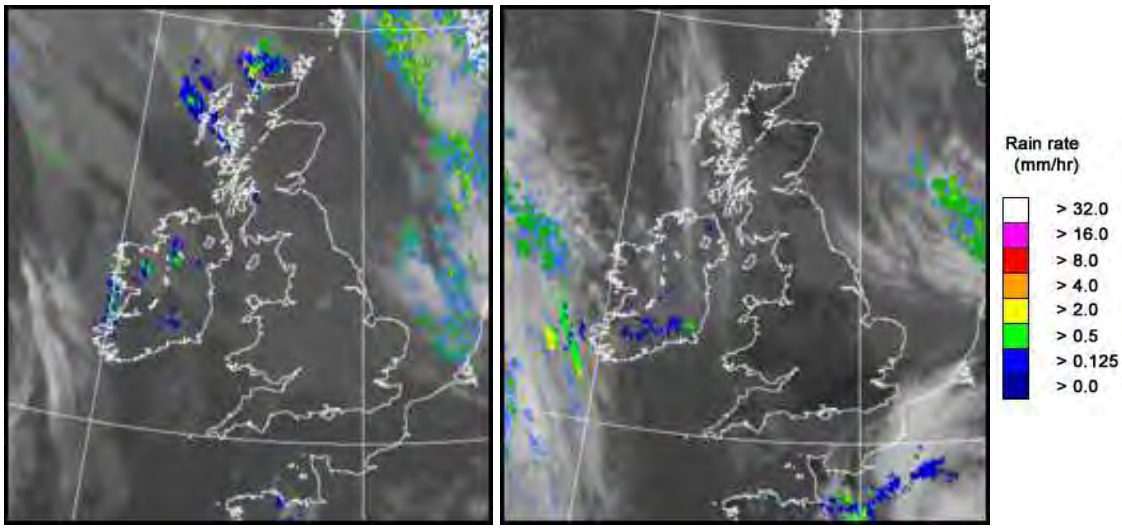

UK wind speed and direction at (L) 0000 and (R) 1200 UTC

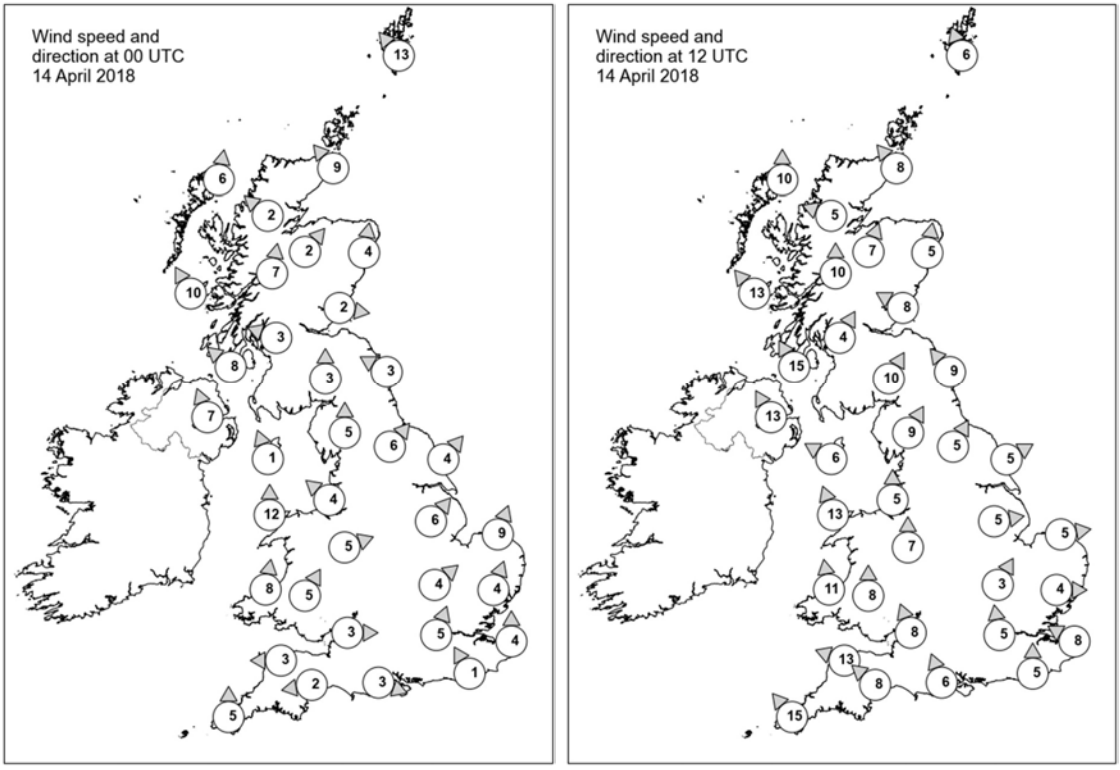

Daily Weather Summary for Saturday 14 April 2018

Selected UK readings at (L) 0000 and (R) 1200 UTC

STATIONS		0000 UTC						1200 UTC					
NO	SITE	PRESS	WDIR	WSPD	CLOUD	TEMP	TDEW	PRESS	WDIR	WSPD	CLOUD	TEMP	TDEW
1	Lerwick	1013.1	SE	13	8	6.1	5.5	1015.2	SSE	6	9	6.5	6.4
2	Wick	1010.1	SE	9	8	5.6	5.5	1013.7	SE	8	1	8.5	6.1
3	Stornoway	1008.8	S	6	8	8.3	6.7	1011.9	S	10	0	12.2	7.2
4	Loch Glascarnoch	1010.6	SE	2	8	5.0	4.4	1012.4	ESE	5	3	12.7	5.0
5	Aviemore	1010.0	SW	2	6	6.2	4.2	1012.7	SSW	7	0	14.2	5.8
6	Dyce	1011.0	S	4	8	5.6	5.6	1013.7	S	5	8	12.8	7.7
7	Tulloch Bridge	1011.2	S	7	8	6.4	4.8	1013.8	S	10	0	12.0	5.6
8	Tiree	1009.4	SSE	10	8	6.9	6.7	1012.0	SE	13	1	9.7	8.0
9	Leuchars	1011.1	W	2	8	5.8	5.8	1014.9	ESE	8	8	9.5	7.3
10	Bishopton	1011.1	ESE	3	8	6.0	5.9	1014.3	SSW	4	7	11.5	8.0
11	Machrihanish	1010.6	SE	8	8	7.2	6.9	1013.5	SSE	15	8	10.1	8.5
12	Boulmer	1011.7	ESE	3	7	6.0	5.8	1016.0	SE	9	8	9.0	6.8
13	Eskdalemuir	1012.2	S	3	8	6.0	5.8	1015.7	SSW	10	7	10.5	6.4
14	Aldergrove	1010.9	SSE	7	8	8.2	7.0	1012.4	SSE	13	7	12.5	7.5
15	Shap	1012.7	S	5	8	5.8	5.6	1016.1	SSW	9	8	10.5	5.5
16	Leeming	1012.4	SW	6	8	8.0	6.6	1016.5	SSW	5	8	12.0	4.5
17	Ronaldsway	1012.1	SSE	1	8	7.8	7.2	1015.3	ESE	6	3	10.5	7.2
18	Bridlington	1012.6	SW	4	8	8.0	7.2	1016.6	WSW	5	7	12.5	5.9
19	Crosby	1013.3	SE	4	7	8.2	7.5	1016.3	S	5	6	12.7	5.7
20	Valley	1012.5	S	12	8	8.4	7.2	1015.3	SSE	13	7	12.6	6.8
21	Waddington	1013.6	SW	6	7	9.2	8.2	1017.1	W	5	4	12.8	4.7
22	Shawbury	1014.0	WSW	5	8	8.2	5.4	1016.0	S	7	6	14.5	6.4
23	Weybourne	1013.6	SSW	9	8	9.5	7.7	1017.8	W	5	7	11.0	6.1
24	Bedford	1014.1	SW	4	8	9.2	7.8	1017.1	SSW	3	3	14.2	6.3
25	Aberporth	1013.4	S	8	8	7.9	5.7	1014.9	S	11	4	13.0	6.4
26	Sennybridge	1014.4	SSW	5	8	6.5	5.6	1015.3	S	8	0	13.6	6.8
27	Wattisham	1014.3	SSW	4	8	9.1	6.8	1017.7	W	4	8	13.4	5.4
28	Filton	1014.5	W	3	8	9.3	7.2	1016.5	SSE	8	0	14.1	8.2
29	Heathrow	1014.9	SSW	5	7	8.8	7.3	1017.1	S	5	1	16.9	7.7
30	Manston	1014.9	S	4	4	7.1	6.6	1018.3	ESE	8	0	12.9	8.3
31	Chivenor	1014.1	E	3	1	8.3	7.0	1015.7	ESE	13	7	12.7	9.3
32	Exeter	1014.3	E	2	7	7.0	6.9	1016.6	SE	8	8	10.5	8.4
33	Herstmonceux	1015.1	SSE	1	1	4.4	4.1	1017.7	S	5	0	13.5	8.9
34	Hurn	1014.7	WNW	3	8	7.7	7.1	1017.0	SSE	6	0	13.3	8.9
35	Camborne	1014.1	S	5	5	8.7	8.5	1014.2	SE	15	5	12.7	8.8

Daily Weather Summary for Saturday 14 April 2018

Selected European readings at (L) 0000 and (R) 1200 UTC

STATIONS		0000 UTC						1200 UTC					
NO	SITE	PRESS	WDIR	WSPD	CLOUD	TEMP	TDEW	PRESS	WDIR	WSPD	CLOUD	TEMP	TDEW
1	Murmansk	1016.9	SW	8	6	3.6	-4.9	1016.7	N	14	4	4.9	-5.9
2	Helsinki	-	-	-	2	-	-	-	-	-	0	-	-
3	Stockholm	1024.8	NNE	2	-	1.2	-3.0	1021.3	ESE	10	-	15.6	-3.4
4	Oslo	1023.6	NNE	10	-	7.7	-5.7	1020.3	NE	8	0	14.8	-7.2
5	Reykjavik	1005.7	ESE	9	8	7.9	4.3	1002.8	NE	5	8	6.8	3.4
6	Moscow	1032.2	-	0	0	0.0	-5.3	1031.2	SSW	2	0	11.9	-7.1
7	Kiev	1024.6	ESE	2	0	8.5	3.6	1025.5	SE	6	0	18.5	3.0
8	Warsaw	1017.0	ESE	6	2	12.1	11.7	1020.6	WSW	6	4	20.5	7.9
9	Berlin	1010.9	SSE	6	-	11.5	10.3	1017.6	SW	8	-	16.3	9.1
10	De Bilt	1014.8	NW	2	8	9.1	7.2	1018.8	WSW	4	8	13.2	6.8
11	Dublin	1011.7	S	6	5	7.5	6.0	1013.1	SSE	14	7	12.0	7.9
12	Cork	1010.9	S	6	7	8.2	8.1	1010.3	S	19	7	10.4	9.7
13	Sofia	1018.2	SSE	4	0	13.4	5.8	1017.0	ESE	2	3	24.0	9.0
14	Belgrade	1018.8	NE	4	0	17.4	10.5	1019.5	NE	6	2	25.0	12.0
15	Budapest	1019.6	S	4	0	10.8	6.0	1021.9	SSW	6	7	22.3	6.9
16	Prague	1017.0	SSW	6	-	8.9	4.8	1020.3	N	4	4	18.3	5.2
17	Munich	1018.9	S	4	0	9.5	5.5	1018.8	ENE	6	8	18.6	1.8
18	Strasbourg	1017.6	S	3	-	5.1	4.4	1019.5	NE	2	-	19.3	6.4
19	Paris	1015.1	SW	2	7	8.5	7.6	1017.6	SSW	7	-	15.5	10.3
20	Jersey	1014.4	E	8	0	7.2	6.0	1015.4	SE	7	0	15.1	10.7
21	Milan	1021.0	N	2	0	10.0	9.0	1020.6	S	4	0	18.9	5.9
22	Marseille	1016.9	ENE	17	8	13.4	8.2	1016.5	W	7	6	17.1	8.5
23	Bordeaux	1013.6	N	4	8	11.3	10.8	1017.5	SW	6	-	16.5	9.4
24	Rome	1017.8	N	5	0	9.3	8.9	1014.0	NE	7	7	24.2	9.1
25	Ajaccio	1016.8	NE	4	7	12.7	8.2	1013.1	WSW	4	-	19.5	11.0
26	Barcelona	1014.9	ENE	6	5	13.8	12.5	1016.6	N	8	8	13.2	11.8
27	Majorca	1014.0	-	0	8	13.1	12.2	1012.0	N	3	8	14.1	11.4
28	Madrid	1014.8	N	3	1	5.9	4.8	1016.4	NNW	4	3	14.8	5.4
29	Lisbon	1016.4	-	-	-	12.1	9.1	1019.6	-	-	-	17.0	9.4
30	Athens	1015.9	N	1	-	15.9	14.7	1017.6	SW	4	0	25.4	11.8
31	Malta	1013.0	E	15	7	16.1	15.9	1006.4	E	20	8	19.1	14.6
32	Gibraltar	1014.0	SW	5	0	12.9	10.3	1018.1	W	13	1	19.4	6.8

Daily Weather Summary for Saturday 14 April 2018

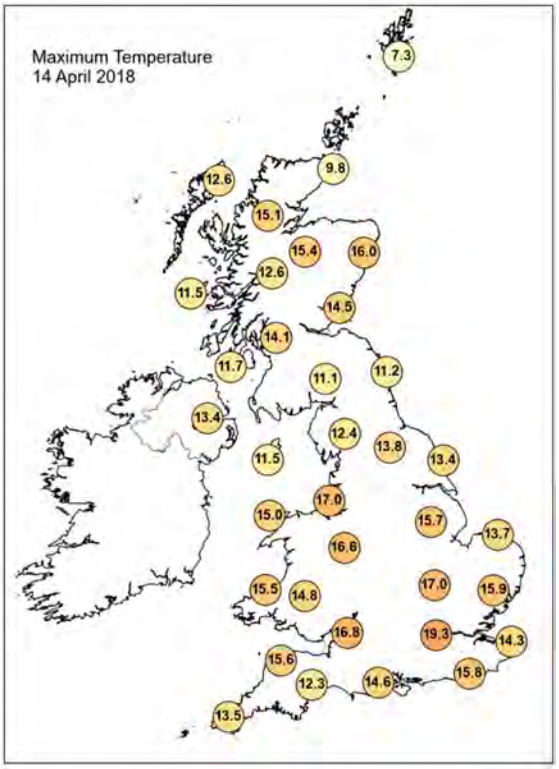

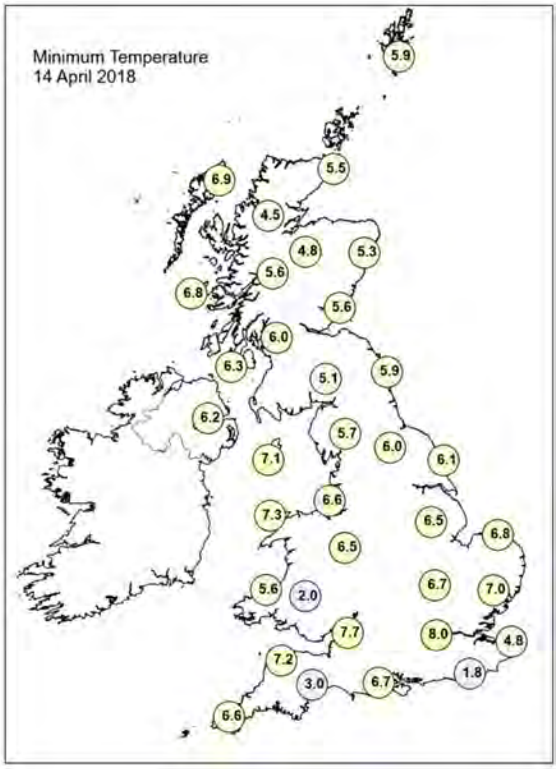

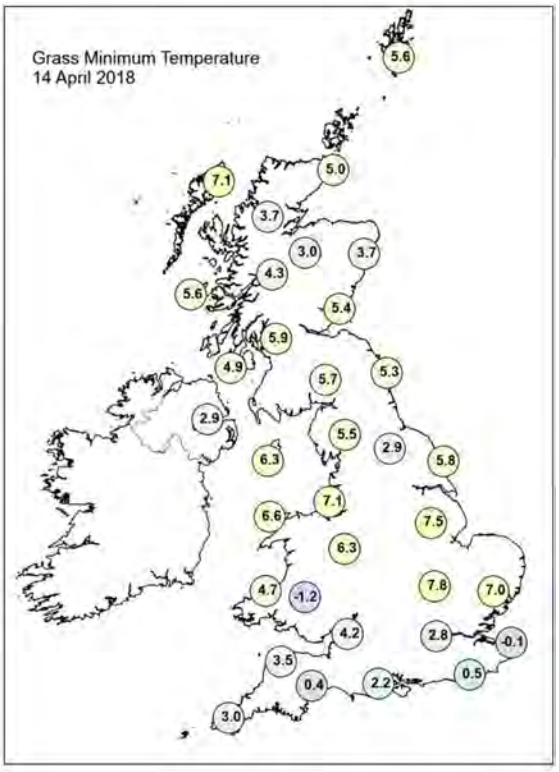

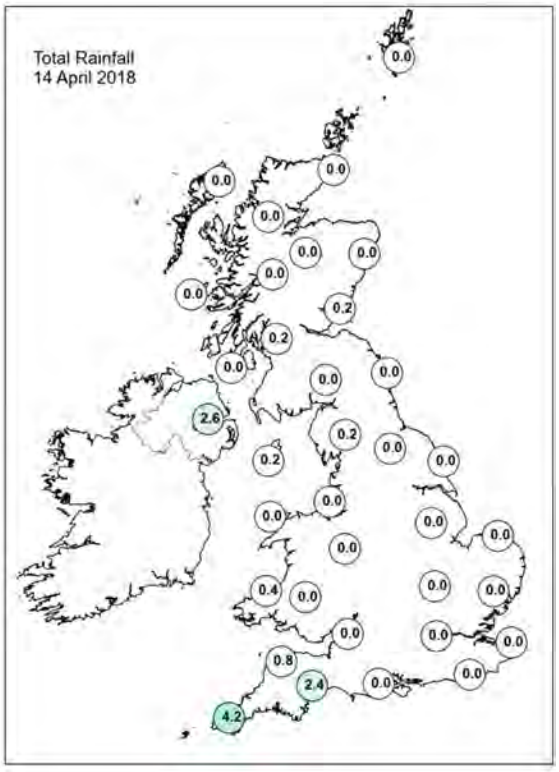

Daily Weather Summary for Saturday 14 April 2018

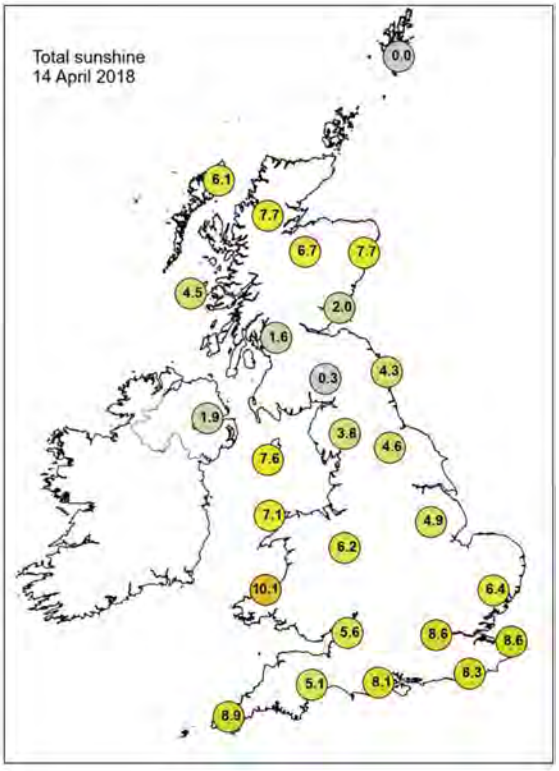

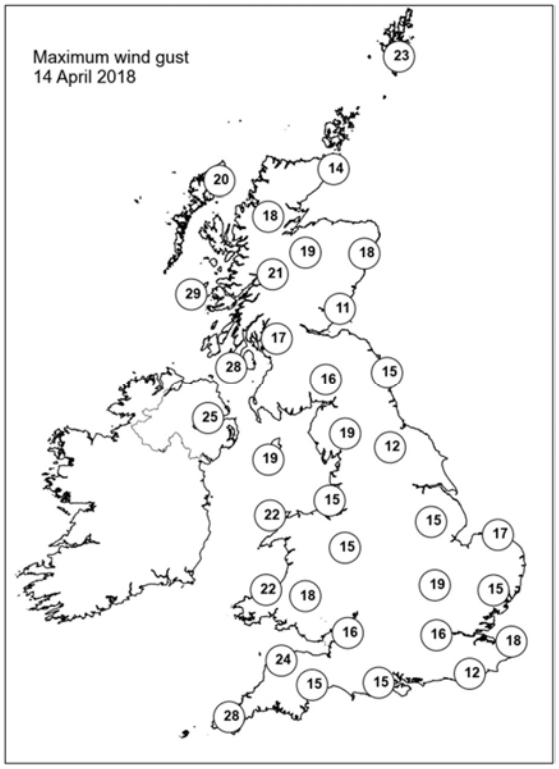

None of the selected stations observed a day of sleet or snow falling or non-zero snow depth at 0900 UTC.

Daily Weather Summary for Sunday 15 April 2018

This day's summary created 22/04/2018 03:00

Summary of the UK Weather for Sunday 15 April 2018

During the early hours, outbreaks of often heavy rain moved in slowly from the southwest. The cloud thickened ahead of the rain, and under the clearest skies in the east there was some patchy mist and fog, especially towards Yorkshire. Underneath the cloud it was a rather mild night in the west, however under the clearest skies in the north, temperatures fell to just below freezing in a few spots across Scotland.

It was windy through the day on Sunday, especially in the north and west, and over the higher ground. A band of rain steadily pushed northeastwards through the day, to lie across southwest Scotland and northeast England by the evening. There were some heavier outbreaks along this band, with cloudy skies for many. The sunniest skies lingered in the northeast, and here temperatures rose to the high teens, making it the warmest day of the year so far for Scotland. To the southwest of the rain band some sunny spells developed, but so did bands of showers, with some of these also being heavy at times.

Daily Extremes

Highest Maximum	**19.2°C** Port Henderson (Ross & Cromarty, 18 mAMSL)
Lowest Maximum	**8.1°C** Fair Isle (Shetland, 57 mAMSL)
Highest Minimum	**11.2°C** Gogerddan (Dyfed, 31 mAMSL)
Lowest Minimum	**-2.6°C** Altnaharra No 2 (Sutherland, 81 mAMSL)
Lowest Grass Minimum	**-4.5°C** Braemar No 2 (Aberdeenshire, 327 mAMSL)
Most Rainfall	**15.2mm** Sennybridge No 2 (Powys (south), 307 mAMSL)
Most Sunshine	**12.1hr** Altnaharra No 2 (Sutherland, 81 mAMSL)
Highest Gust	**41Kt 47mph** Scilly: St Marys Airport (Isles Of Scilly, 31 mAMSL)
Highest Gust (mountain)	**64Kt 74mph** Cairngorm Summit (Inverness-shire, 1237 mAMSL)
Greatest Snow Depth at 0900 UTC	No non-zero values

mAMSL refers to station elevation in metres above mean sea level.

Daily Weather Summary for Sunday 15 April 2018

North Atlantic and Europe analysis charts and satellite images at 0000 UTC

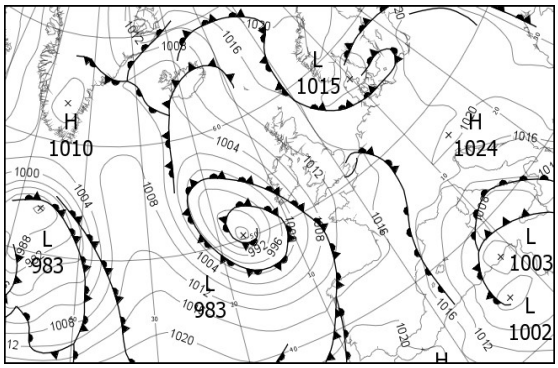



North Atlantic and Europe analysis charts and satellite images at 1200 UTC

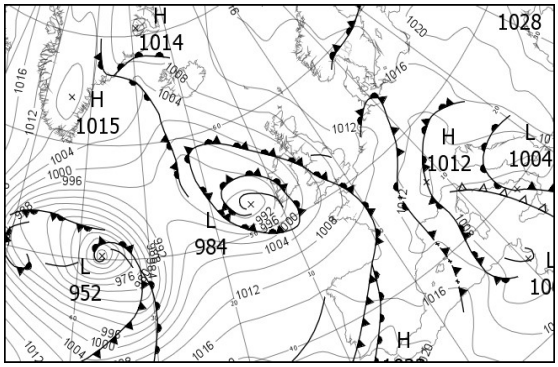



All satellite imagery copyright Met Office and EUMETSAT (European Organisation for the Exploitation of Meteorological Satellites). These show infra-red images from the geostationary MSG satellite. The rainfall rates are derived from both rain-radar and satellite data.

Daily Weather Summary for Sunday 15 April 2018

UK satellite and rain-radar precipitation rates at (L) 0000 and (R) 1200 UTC



UK wind speed and direction at (L) 0000 and (R) 1200 UTC

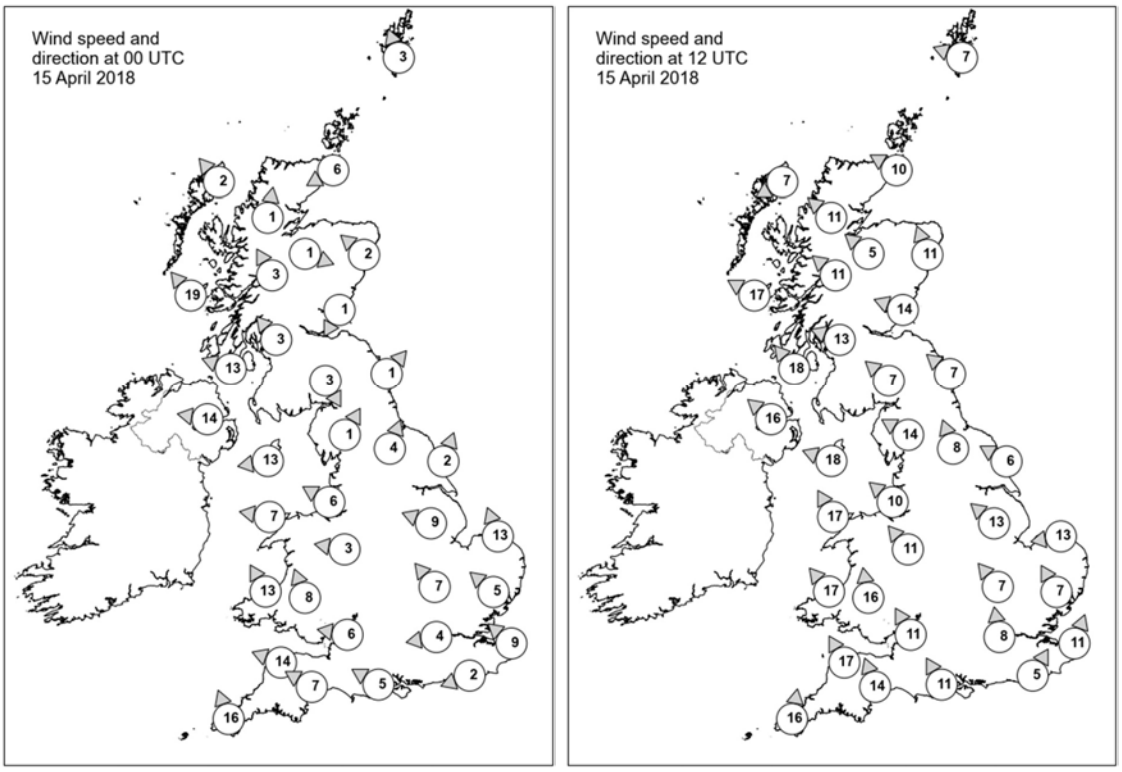

Daily Weather Summary for Sunday 15 April 2018

Selected UK readings at (L) 0000 and (R) 1200 UTC

STATIONS		0000 UTC						1200 UTC					
NO	SITE	PRESS	WDIR	WSPD	CLOUD	TEMP	TDEW	PRESS	WDIR	WSPD	CLOUD	TEMP	TDEW
1	Lerwick	1016.5	SSE	3	9	5.2	5.2	1012.8	ESE	7	8	7.2	5.5
2	Wick	1014.2	ENE	6	-	5.6	5.6	1009.6	ESE	10	0	9.2	6.2
3	Stornoway	1012.2	SE	2	8	8.4	6.0	1006.1	ENE	7	7	11.1	7.4
4	Loch Glascarnoch	1014.9	S	1	0	0.5	-0.2	1006.9	SE	11	0	14.6	6.2
5	Aviemore	1014.7	WNW	1	0	3.2	2.0	1006.7	SE	5	0	16.4	4.4
6	Dyce	1014.4	SE	2	1	7.2	5.8	1009.9	SSE	11	1	12.9	6.6
7	Tulloch Bridge	1015.0	SSE	3	1	4.2	2.4	1007.3	SE	11	4	14.0	4.8
8	Tiree	1010.7	SE	19	5	8.0	6.2	1003.4	ESE	17	8	11.8	7.4
9	Leuchars	1014.3	NNE	1	1	3.7	3.5	1009.2	ESE	14	0	9.3	6.1
10	Bishopton	1013.2	SE	3	7	7.6	5.7	1005.6	ESE	13	8	13.0	8.4
11	Machrihanish	1010.7	ESE	13	7	8.8	5.6	1003.7	SE	18	8	11.8	9.0
12	Boulmer	1014.9	SW	1	0	4.2	3.7	1009.7	SE	7	6	8.6	6.3
13	Eskdalemuir	1014.6	NNW	3	5	3.1	2.9	1007.4	SE	7	8	11.3	7.3
14	Aldergrove	1009.3	E	14	7	10.2	5.8	1002.2	SE	16	8	11.4	8.4
15	Shap	1014.7	SSW	1	0	2.3	1.6	1007.0	ESE	14	8	12.0	7.7
16	Leeming	1015.1	SSW	4	0	6.3	4.8	1008.3	SSE	8	7	13.7	7.2
17	Ronaldsway	1010.7	E	13	8	8.9	6.7	1004.3	ESE	18	7	10.0	8.4
18	Bridlington	1015.3	SSW	2	0	6.0	4.8	1010.0	ESE	6	6	10.1	7.1
19	Crosby	1012.1	ESE	6	0	11.6	7.2	1006.0	SE	10	8	12.4	9.3
20	Valley	1010.2	E	7	5	11.2	7.4	1003.4	SSE	17	5	14.3	7.1
21	Waddington	1014.6	ESE	9	0	7.0	6.2	1008.7	SE	13	6	13.9	9.0
22	Shawbury	1012.4	E	3	1	7.1	5.0	1006.1	SE	11	8	13.2	7.4
23	Weybourne	1015.4	SSE	13	2	8.4	6.3	1009.9	E	13	8	8.1	7.6
24	Bedford	1014.4	SE	7	0	7.9	7.0	1008.6	SE	7	8	13.0	10.0
25	Aberporth	1009.6	SSE	13	7	10.5	7.5	1002.9	SE	17	8	11.3	9.1
26	Sennybridge	1011.7	SSE	8	5	8.2	6.7	1005.0	S	16	8	10.1	8.2
27	Wattisham	1015.3	SE	5	4	8.3	5.2	1009.9	SSE	7	8	11.2	9.8
28	Filton	1012.2	E	6	0	9.4	7.9	1006.6	SSE	11	8	11.6	8.6
29	Heathrow	1014.1	E	4	5	10.7	9.0	1008.9	S	8	8	13.9	8.6
30	Manston	1015.0	SE	9	8	9.0	8.6	1010.2	SSW	11	7	14.7	10.1
31	Chivenor	1010.3	ESE	14	8	8.7	7.8	1003.8	SSE	17	7	14.2	9.3
32	Exeter	1011.4	ESE	7	8	7.8	7.8	1005.4	SSE	14	8	11.7	10.2
33	Herstmonceux	1014.4	ENE	2	8	10.0	8.9	1010.0	SSW	5	8	13.4	9.5
34	Hurn	1012.8	ESE	5	0	5.9	5.3	1007.9	SSE	11	8	10.0	9.3
35	Camborne	1008.8	SSE	16	8	10.3	8.3	1002.9	S	16	6	11.8	10.1

Daily Weather Summary for Sunday 15 April 2018

Selected European readings at (L) 0000 and (R) 1200 UTC

STATIONS		0000 UTC						1200 UTC					
NO	SITE	PRESS	WDIR	WSPD	CLOUD	TEMP	TDEW	PRESS	WDIR	WSPD	CLOUD	TEMP	TDEW
1	Murmansk	1023.9	N	6	7	0.6	-3.3	1024.0	N	6	5	2.8	-4.7
2	Helsinki	-	-	-	0	-	-	1019.0	SSE	6	1	12.0	0.1
3	Stockholm	1018.0	-	0	-	3.6	-0.7	1016.0	ESE	2	-	13.0	5.2
4	Oslo	1017.7	NNE	2	-	6.8	-4.9	1014.2	ENE	4	2	16.9	-1.2
5	Reykjavik	1004.1	SSE	10	6	6.3	4.1	1005.8	E	8	8	8.8	2.1
6	Moscow	1028.0	-	0	0	2.0	-4.3	1021.9	WSW	2	0	16.8	-3.6
7	Kiev	1025.6	SSW	10	8	8.2	4.6	1021.3	W	6	3	23.0	8.6
8	Warsaw	1022.4	SE	4	0	10.3	7.3	1018.0	SE	10	6	22.7	8.5
9	Berlin	1018.9	N	4	-	9.3	8.5	1013.0	E	4	-	21.5	8.3
10	De Bilt	1016.8	SE	4	8	9.6	8.7	1011.3	S	8	8	15.8	10.4
11	Dublin	1008.7	SE	10	7	8.3	7.5	1001.2	SE	21	8	8.9	8.1
12	Cork	1003.0	SSE	21	7	9.1	9.0	996.4	S	17	7	10.4	9.8
13	Sofia	1021.0	E	4	2	14.0	10.3	1020.1	ESE	10	7	19.5	5.9
14	Belgrade	1017.9	SSE	4	5	18.6	12.0	1015.2	ESE	8	8	21.9	11.8
15	Budapest	1020.8	NNE	4	6	14.4	8.4	1016.7	E	8	7	23.1	10.9
16	Prague	1018.8	N	2	-	12.1	4.8	1011.8	SSW	4	5	21.1	9.0
17	Munich	1015.9	E	4	2	10.6	3.2	1010.6	W	4	8	17.9	5.5
18	Strasbourg	1016.3	NW	6	7	14.1	7.8	1012.4	N	3	-	19.5	9.7
19	Paris	1015.5	S	3	0	10.1	8.2	1012.2	SSW	8	7	16.5	9.2
20	Jersey	1012.6	S	12	7	9.2	8.2	1007.9	S	15	7	12.7	11.0
21	Milan	1017.2	N	2	4	12.4	8.5	1011.4	SW	3	7	17.7	10.1
22	Marseille	1014.7	-	0	-	10.8	7.7	1010.1	WSW	4	-	20.4	11.9
23	Bordeaux	1015.5	SE	6	-	11.1	8.7	1014.7	NW	9	8	15.3	11.7
24	Rome	1008.9	ENE	5	7	16.9	7.9	1005.4	ENE	11	8	21.2	10.4
25	Ajaccio	1009.6	ESE	3	8	17.3	9.2	1006.4	W	12	-	20.3	12.3
26	Barcelona	-	NW	9	-	13.0	10.0	1012.7	SW	10	1	18.5	10.7
27	Majorca	1013.2	NE	11	-	14.9	9.7	1014.0	NW	10	1	20.9	7.6
28	Madrid	-	ESE	2	-	9.0	7.0	1015.0	SW	10	6	17.5	9.8
29	Lisbon	1020.4	-	-	-	13.0	11.5	1018.8	-	-	-	15.3	13.8
30	Athens	1018.0	NNE	1	-	16.8	12.4	1018.8	-	0	8	23.2	12.1
31	Malta	1005.8	ENE	9	0	16.6	15.1	1006.9	WSW	11	2	20.6	14.0
32	Gibraltar	1021.7	W	12	0	14.2	11.8	1021.2	W	17	3	18.2	9.9

Daily Weather Summary for Sunday 15 April 2018

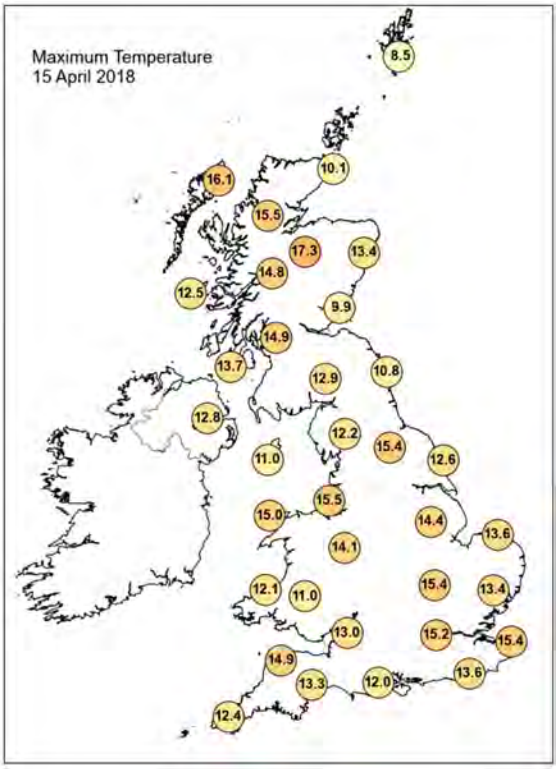

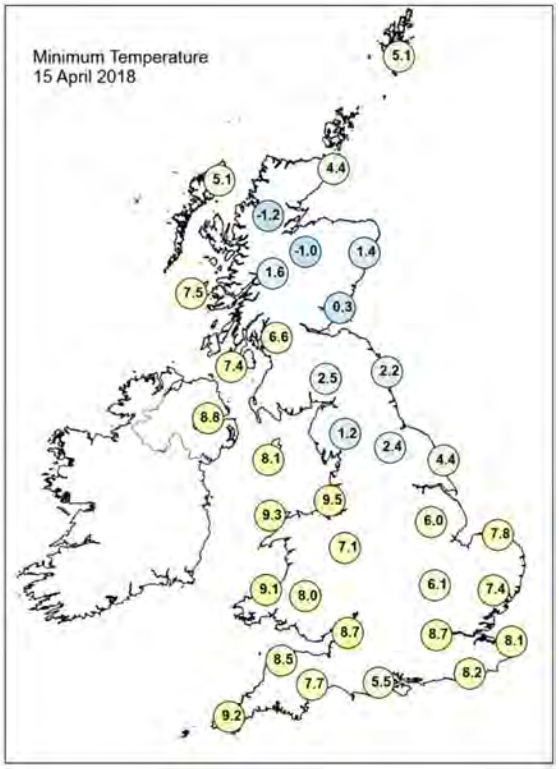

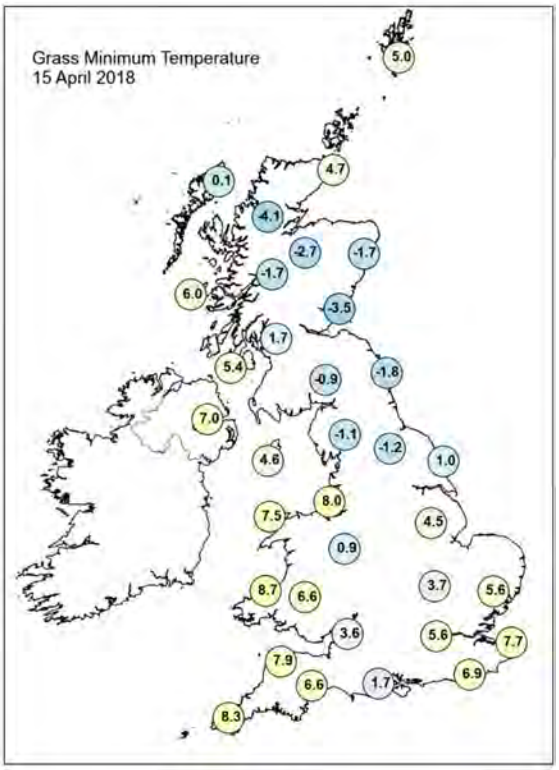

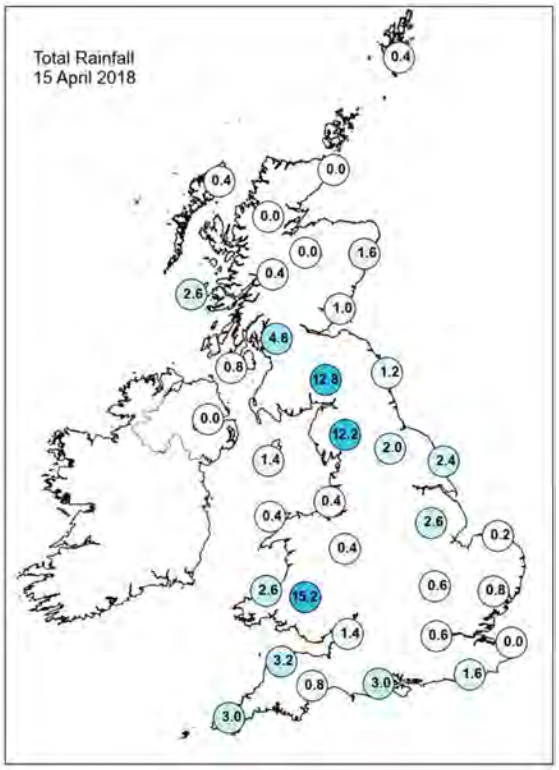

Daily Weather Summary for Sunday 15 April 2018

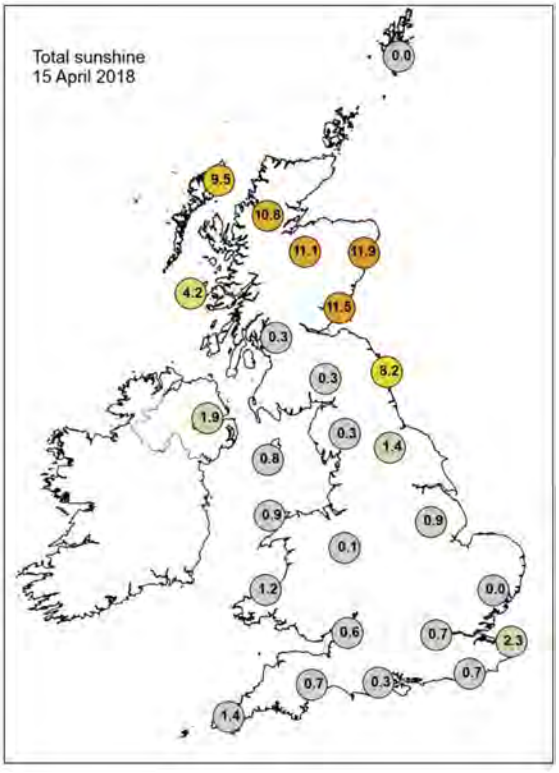

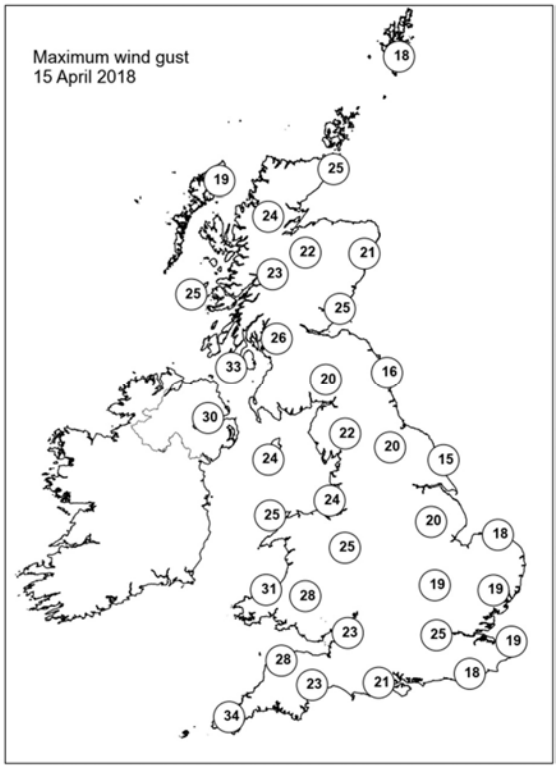

None of the selected stations observed a day of sleet or snow falling or non-zero snow depth at 0900 UTC.

Daily Weather Summary for Monday 16 April 2018

This day's summary created 23/04/2018 03:00

Summary of the UK Weather for Monday 16 April 2018

Rain continued to make slow progress northeast across Scotland and Northern England through the early hours, weakening slowly as it did so. A few showery outbreaks developed across Northern Ireland and Wales, but elsewhere it became drier with varying amounts of cloud and some clearer spells. Southwesterly winds were brisk in places, but this led to a mild start to the new working week. Through the day it was mostly dry across the UK, except for some early rain across parts of Scotland and northern England. Some fair weather cloud developed through the day with the best of the day's sunshine across the east Midlands and East Anglia. It was mild in the sunshine and out of the winds but all areas felt fresh with in the breeze which gradually strengthened from the southwest. Later in the day, skies turned cloudier in the northwest with outbreaks of rain reaching northern and western fringes through the evening. It also turned very windy here with gales in the far west. Temperatures were above average across parts of northern Scotland, whilst elsewhere they were close to average.

Daily Extremes

Highest Maximum	**17.7°C** Lossiemouth (Moray (in Grampian Region), 7 mAMSL)
Lowest Maximum	**7.3°C** Lerwick (Shetland, 82 mAMSL)
Highest Minimum	**9.8°C** Achnagart (Ross & Cromarty, 15 mAMSL)
Lowest Minimum	**4.0°C** Huntsham (Devon, 237 mAMSL)
Lowest Grass Minimum	**-0.1°C** Huntsham (Devon, 237 mAMSL)
Most Rainfall	**26.8mm** Cluanie Inn No 3 (Ross & Cromarty, 223 mAMSL)
Most Sunshine	**11.6hr** Faversham (Kent, 46 mAMSL)
Highest Gust	**58Kt 67mph** South Uist Range (Western Isles, 4 mAMSL)
Highest Gust (mountain)	**79Kt 91mph** Cairngorm Summit (Inverness-shire, 1237 mAMSL)
Greatest Snow Depth at 0900 UTC	No non-zero values

mAMSL refers to station elevation in metres above mean sea level.

Daily Weather Summary for Monday 16 April 2018

North Atlantic and Europe analysis charts and satellite images at 0000 UTC

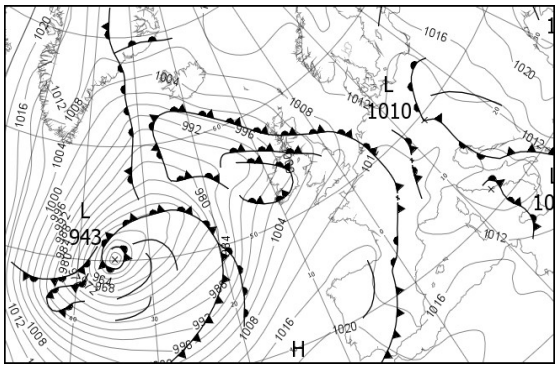



North Atlantic and Europe analysis charts and satellite images at 1200 UTC

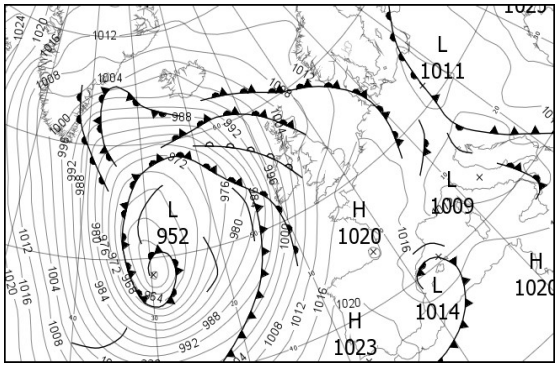



All satellite imagery copyright Met Office and EUMETSAT (European Organisation for the Exploitation of Meteorological Satellites). These show infra-red images from the geostationary MSG satellite. The rainfall rates are derived from both rain-radar and satellite data.

Daily Weather Summary for Monday 16 April 2018

UK satellite and rain-radar precipitation rates at (L) 0000 and (R) 1200 UTC



UK wind speed and direction at (L) 0000 and (R) 1200 UTC

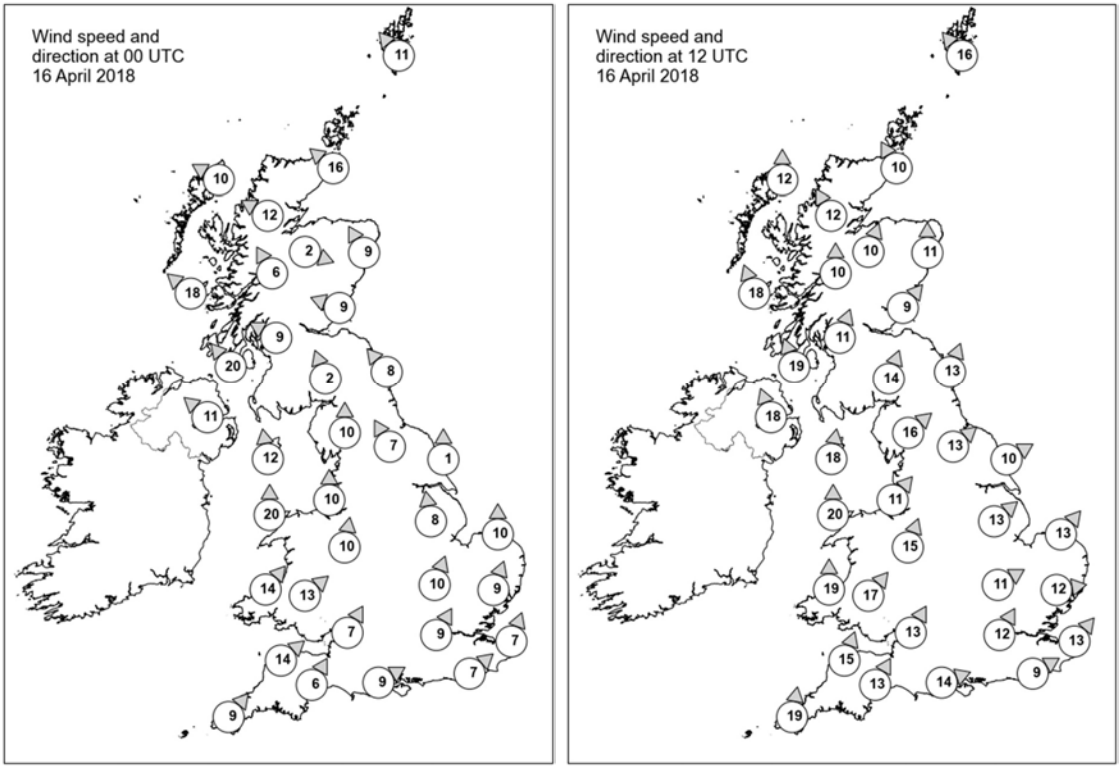

Daily Weather Summary for Monday 16 April 2018

Selected UK readings at (L) 0000 and (R) 1200 UTC

STATIONS		0000 UTC						1200 UTC					
NO	SITE	PRESS	WDIR	WSPD	CLOUD	TEMP	TDEW	PRESS	WDIR	WSPD	CLOUD	TEMP	TDEW
1	Lerwick	1008.2	SE	11	9	5.6	5.6	1008.0	SE	16	8	6.8	6.1
2	Wick	1005.3	SE	16	8	5.1	5.1	1004.8	SSE	10	8	7.4	7.2
3	Stornoway	999.9	ESE	10	7	9.9	5.9	1001.9	S	12	3	11.0	7.6
4	Loch Glascarnoch	1002.2	ESE	12	7	8.0	4.6	1002.5	SSE	12	6	13.7	5.7
5	Aviemore	1002.7	WNW	2	7	8.8	4.9	1003.8	SSW	10	7	13.3	6.6
6	Dyce	1005.6	SSE	9	8	5.7	5.7	1005.4	S	11	6	13.0	9.7
7	Tulloch Bridge	1002.8	SSE	6	8	6.7	4.5	1004.9	S	10	7	10.8	6.6
8	Tiree	998.1	SE	18	7	8.9	7.5	1002.1	SSE	18	8	10.0	6.4
9	Leuchars	1003.8	ESE	9	8	6.3	6.3	1006.2	SW	9	8	12.1	8.2
10	Bishopton	1001.4	ESE	9	8	7.9	7.3	1005.6	SSW	11	8	11.5	7.3
11	Machrihanish	999.5	SE	20	8	8.9	7.8	1004.4	SSE	19	7	11.0	5.8
12	Boulmer	1004.5	SE	8	9	6.3	6.3	1008.0	SSW	13	8	12.9	7.4
13	Eskdalemuir	1003.0	SSE	2	8	7.8	6.6	1008.3	SSW	14	8	8.6	6.7
14	Aldergrove	998.6	SE	11	8	9.4	7.9	1003.8	SSE	18	7	12.4	4.4
15	Shap	1003.3	S	10	8	8.9	7.5	1009.5	SW	16	5	10.0	4.6
16	Leeming	1004.1	SSE	7	8	9.4	8.7	1010.0	SW	13	7	11.9	5.2
17	Ronaldsway	1001.7	S	12	8	8.3	7.7	1008.1	S	18	6	10.7	7.7
18	Bridlington	1005.1	S	1	5	6.0	6.0	1010.4	WSW	10	7	13.2	5.9
19	Crosby	1003.7	S	10	8	9.3	8.0	1010.4	SW	11	7	11.7	5.3
20	Valley	1003.0	S	20	8	8.9	8.0	1008.7	S	20	5	12.5	7.0
21	Waddington	1005.8	S	8	6	8.3	7.8	1012.0	SW	13	5	13.1	3.8
22	Shawbury	1004.9	S	10	8	10.2	7.2	1011.5	SSW	15	7	12.1	3.9
23	Weybourne	1007.3	S	10	1	9.2	8.5	1013.1	SW	13	6	14.0	6.6
24	Bedford	1007.3	SSW	10	8	9.5	7.9	1013.6	WSW	11	7	12.4	4.2
25	Aberporth	1005.0	SW	14	8	8.6	7.2	1009.6	S	19	8	11.3	4.3
26	Sennybridge	1006.2	SW	13	8	7.4	7.1	1011.6	SW	17	7	10.7	6.5
27	Wattisham	1008.5	SSW	9	0	8.2	7.1	1014.2	W	12	3	12.7	4.0
28	Filton	1007.4	SSW	7	8	9.5	7.8	1013.6	SSW	13	8	12.0	5.3
29	Heathrow	1008.9	SSW	9	7	10.6	7.5	1014.7	SSW	12	7	13.5	5.2
30	Manston	1010.0	SSW	7	1	7.7	6.8	1015.6	SW	13	6	13.4	7.1
31	Chivenor	1007.8	SW	14	8	9.9	7.2	1012.5	SSW	15	7	12.9	4.1
32	Exeter	1008.3	SSW	6	6	9.2	6.9	1013.3	SSW	13	7	13.3	3.3
33	Herstmonceux	1010.4	SW	7	8	8.7	8.1	1016.2	WSW	9	7	13.3	8.1
34	Hurn	1009.2	WSW	9	8	9.3	7.8	1015.2	WSW	14	8	12.6	7.5
35	Camborne	1008.3	SW	9	5	8.6	7.0	1011.5	S	19	7	12.0	5.1

Daily Weather Summary for Monday 16 April 2018

Selected European readings at (L) 0000 and (R) 1200 UTC

STATIONS		0000 UTC						1200 UTC					
NO	SITE	PRESS	WDIR	WSPD	CLOUD	TEMP	TDEW	PRESS	WDIR	WSPD	CLOUD	TEMP	TDEW
1	Murmansk	1020.8	SSW	4	3	-3.4	-5.1	1016.3	N	4	7	3.4	-2.8
2	Helsinki	-	-	-	8	-	-	-	-	-	8	-	-
3	Stockholm	1014.2	SE	2	-	5.8	4.9	1014.9	SW	4	-	11.4	1.7
4	Oslo	1013.6	NE	4	-	6.6	2.5	1014.9	NE	4	8	10.0	5.2
5	Reykjavik	1000.2	E	11	7	7.7	3.7	995.8	E	12	3	12.4	3.4
6	Moscow	1020.4	-	0	0	4.4	0.1	1017.3	SW	2	5	20.2	1.2
7	Kiev	1019.8	SW	6	4	15.4	7.3	1018.8	SSW	12	7	20.6	6.6
8	Warsaw	1013.2	ESE	6	7	14.5	9.2	1012.4	NNW	6	7	21.6	12.5
9	Berlin	1010.9	NNW	4	-	11.9	9.1	1013.0	NW	6	-	15.6	12.2
10	De Bilt	1010.8	WSW	6	8	12.4	9.9	1016.2	WSW	8	8	14.0	7.4
11	Dublin	1000.4	SSW	16	8	9.7	6.6	1005.1	S	17	8	12.2	5.0
12	Cork	1002.6	SW	14	7	7.2	6.5	1002.0	S	21	7	8.8	8.1
13	Sofia	1019.5	SE	8	7	13.1	5.2	1018.5	SE	2	7	13.8	-0.2
14	Belgrade	1010.2	SE	8	8	19.2	10.3	1015.5	ESE	6	8	14.9	12.0
15	Budapest	1012.5	E	6	8	18.2	12.0	1014.0	SE	6	8	17.9	12.1
16	Prague	1010.0	N	2	-	14.8	13.0	1012.3	WNW	6	8	12.5	11.9
17	Munich	1010.4	WSW	4	8	13.8	8.5	1015.1	WNW	4	8	13.7	11.2
18	Strasbourg	1012.2	S	2	8	13.2	12.4	1015.5	N	4	7	19.5	10.5
19	Paris	1013.3	W	3	7	9.0	6.1	1018.1	SW	7	6	14.7	6.5
20	Jersey	1011.6	SW	12	3	8.6	6.6	1016.6	S	12	1	13.1	6.2
21	Milan	1010.7	SSW	3	6	12.9	10.0	1011.2	SSW	3	0	21.5	9.2
22	Marseille	1010.6	SE	5	-	10.3	7.7	1012.3	WSW	8	6	20.4	11.3
23	Bordeaux	1015.7	WNW	3	8	11.3	9.7	1019.1	W	3	8	15.8	9.0
24	Rome	1006.4	N	4	3	11.6	10.3	1011.6	W	12	0	18.6	14.7
25	Ajaccio	1010.9	NE	3	8	13.6	10.6	1013.8	SW	8	-	18.3	14.4
26	Barcelona	1013.3	E	2	5	14.0	11.2	1014.9	E	10	8	15.4	13.0
27	Majorca	-	-	0	-	12.0	11.0	1014.5	SW	13	3	17.7	11.4
28	Madrid	-	W	18	-	10.0	8.0	1017.6	SSW	5	3	14.8	5.2
29	Lisbon	1020.3	-	-	-	10.6	9.1	1021.8	WSW	8	5	17.6	11.1
30	Athens	1015.3	N	1	-	17.9	14.1	1013.8	-	0	8	21.8	11.2
31	Malta	1011.1	W	8	6	15.3	13.4	1015.4	NW	18	2	19.2	12.9
32	Gibraltar	1020.0	W	9	8	16.0	14.0	1021.2	W	14	2	18.3	8.5

Daily Weather Summary for Monday 16 April 2018

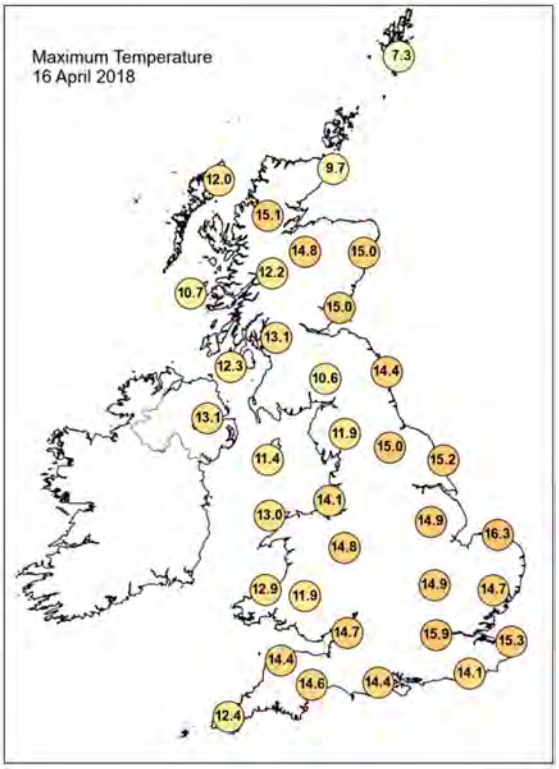

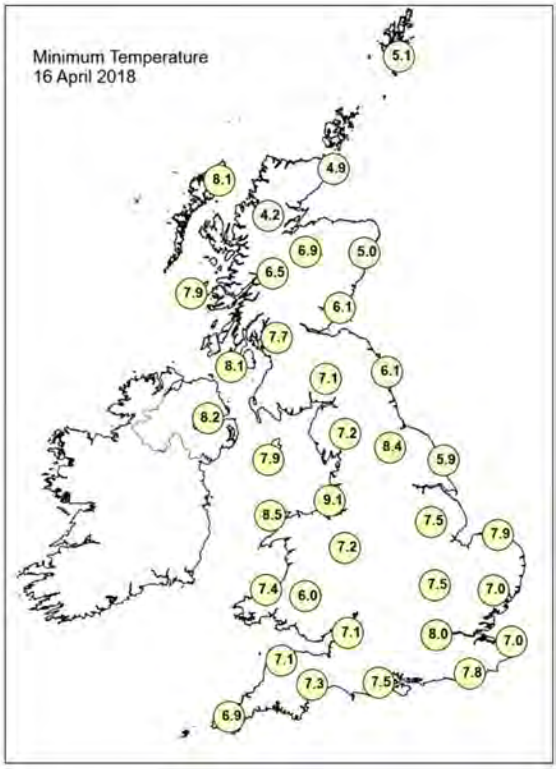

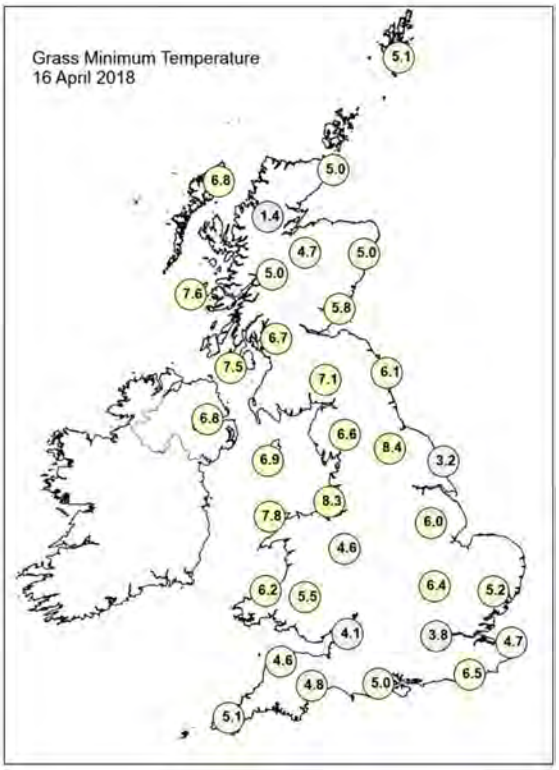

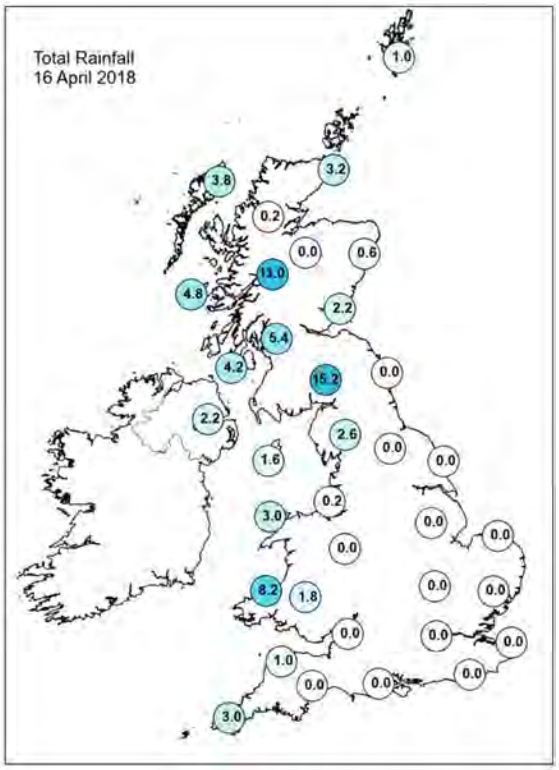

Daily Weather Summary for Monday 16 April 2018

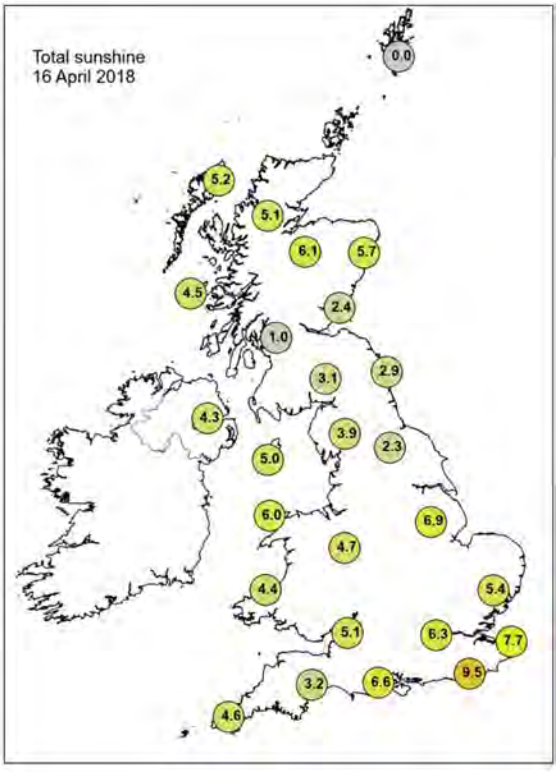

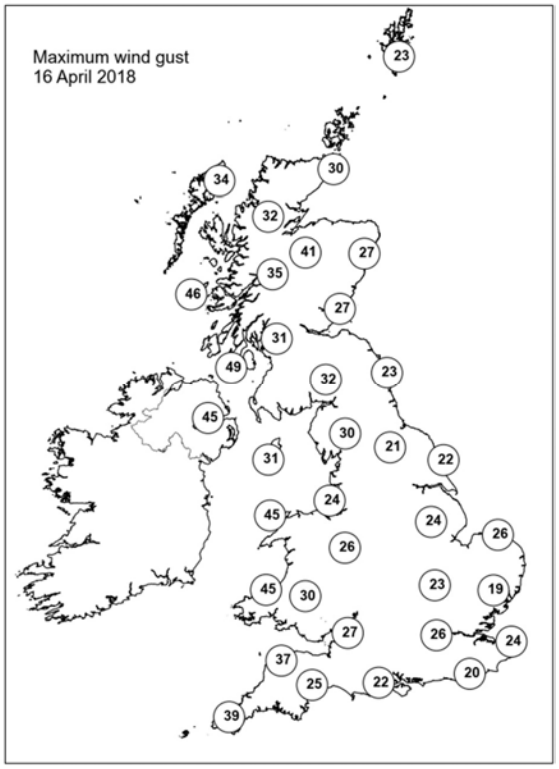

None of the selected stations observed a day of sleet or snow falling or non-zero snow depth at 0900 UTC.

Daily Weather Summary for Tuesday 17 April 2018

This day's summary created 24/04/2018 03:00

Summary of the UK Weather for Tuesday 17 April 2018

Rain gradually spread in across western and northern parts through the early hours of Tuesday, turning heavy in places with strong to gale force winds over coasts and hills in the west. Further east it remained dry, but with brisk southerly winds across all parts here it was a fairly mild night nationwide. Through the day rain continued to spread slowly southeastwards, moving into western and some central parts of the UK. Through the afternoon the rain affected northern and western parts of England as well as much of Wales, although it became light and patchier with mist and drizzle in places. Despite this there continued to be some heavier bursts over the hills. To the north and west of the rain it remained windy, but skies brightened with sunny spells and scattered heavy showers, with some thunderstorms across Northern Ireland and western Scotland. To the south and east it remained dry with some warm sunshine. Temperatures were above average in the sunshine, particularly across southeast England. However, under the cloud and rain they stayed closer to average.

Daily Extremes

Highest Maximum	**20.9°C** Santon Downham (Suffolk, 6 mAMSL)
Lowest Maximum	**9.7°C** Fair Isle (Shetland, 57 mAMSL)
Highest Minimum	**11.2°C** Bude (Cornwall, 15 mAMSL)
Lowest Minimum	**5.5°C** Lerwick (Shetland, 82 mAMSL)
Lowest Grass Minimum	**-0.2°C** Goudhurst (Kent, 85 mAMSL)
Most Rainfall	**17.8mm** Capel Curig No 3 (Gwynedd, 216 mAMSL)
Most Sunshine	**10.0hr** Shoeburyness, Landwick (Essex, 2 mAMSL)
Highest Gust	**64Kt 74mph** South Uist Range (Western Isles, 4 mAMSL)
Highest Gust (mountain)	**92Kt 106mph** Cairngorm Summit (Inverness-shire, 1237 mAMSL)
Greatest Snow Depth at 0900 UTC	No non-zero values

mAMSL refers to station elevation in metres above mean sea level.

Daily Weather Summary for Tuesday 17 April 2018

North Atlantic and Europe analysis charts and satellite images at 0000 UTC

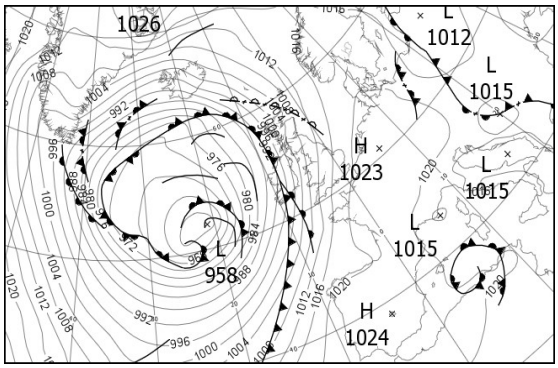



North Atlantic and Europe analysis charts and satellite images at 1200 UTC

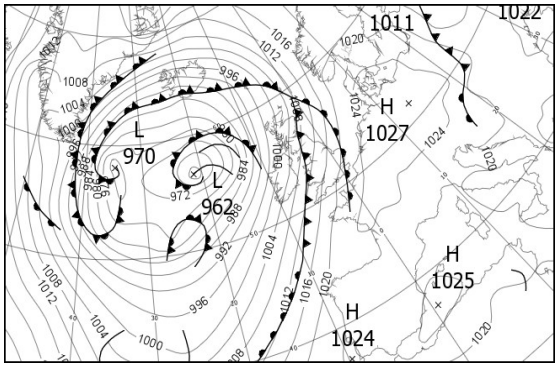

All satellite imagery copyright Met Office and EUMETSAT (European Organisation for the Exploitation of Meteorological Satellites). These show infra-red images from the geostationary MSG satellite. The rainfall rates are derived from both rain-radar and satellite data.

Daily Weather Summary for Tuesday 17 April 2018

UK satellite and rain-radar precipitation rates at (L) 0000 and (R) 1200 UTC



UK wind speed and direction at (L) 0000 and (R) 1200 UTC

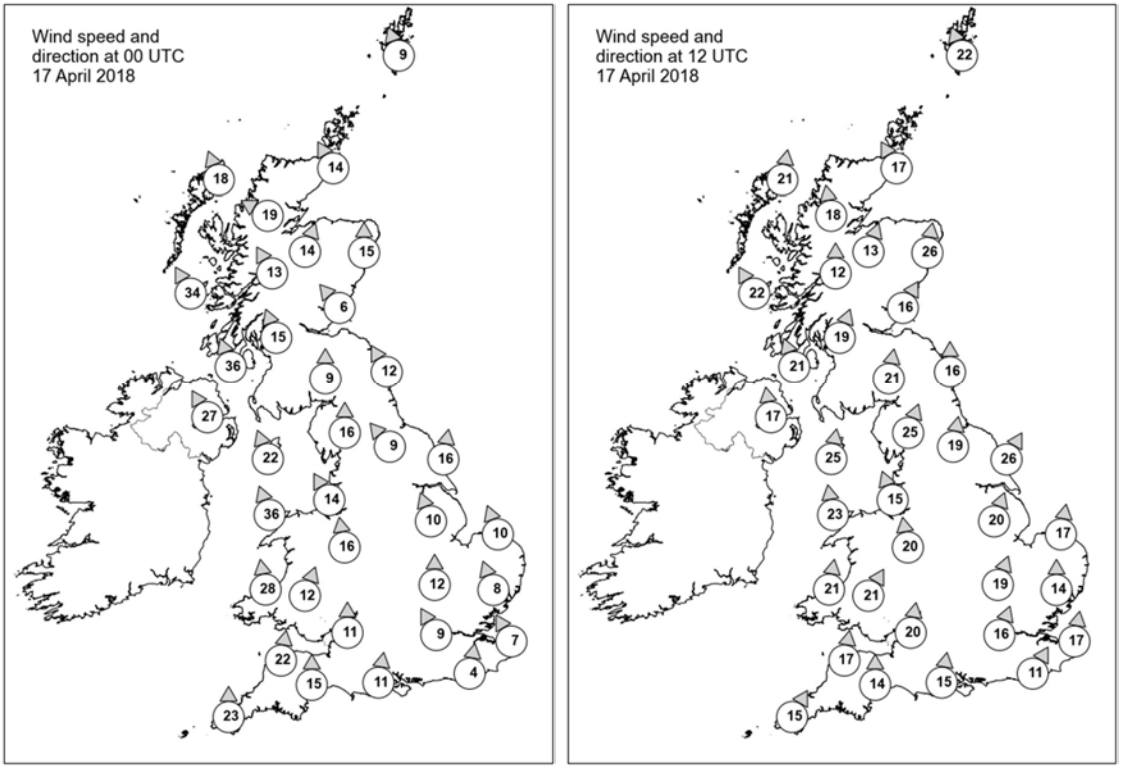

Daily Weather Summary for Tuesday 17 April 2018

Selected UK readings at (L) 0000 and (R) 1200 UTC

STATIONS		0000 UTC						1200 UTC					
NO	SITE	PRESS	WDIR	WSPD	CLOUD	TEMP	TDEW	PRESS	WDIR	WSPD	CLOUD	TEMP	TDEW
1	Lerwick	1008.5	SSE	9	1	5.8	5.8	1005.6	SSE	22	8	6.8	6.4
2	Wick	1005.0	SSE	14	8	8.3	5.1	1001.8	SSE	17	3	11.0	7.3
3	Stornoway	998.4	SSE	18	8	9.6	6.2	997.8	S	21	6	10.9	7.1
4	Loch Glascarnoch	1001.8	ESE	19	7	8.6	4.0	1000.3	S	18	1	14.3	4.9
5	Aviemore	1004.3	SSW	14	8	9.1	3.8	1002.0	SSW	13	7	12.1	6.5
6	Dyce	1008.0	S	15	8	8.9	4.3	1005.3	S	26	4	13.8	9.5
7	Tulloch Bridge	1003.9	SSE	13	7	8.3	5.0	1003.4	S	12	8	11.1	6.7
8	Tiree	997.2	SSE	34	8	8.7	7.9	999.2	SSE	22	7	11.0	9.3
9	Leuchars	1007.8	SE	6	7	7.9	6.2	1006.4	SSW	16	8	12.7	10.2
10	Bishopton	1005.7	SSE	15	8	9.3	6.2	1004.4	SSW	19	7	12.9	9.1
11	Machrihanish	1001.0	SSE	36	8	9.1	7.9	1003.0	SSE	21	8	12.3	10.3
12	Boulmer	1010.2	SSE	12	8	7.6	5.8	1009.9	S	16	8	13.7	9.1
13	Eskdalemuir	1008.1	S	9	8	7.7	4.5	1008.8	S	21	8	9.7	8.6
14	Aldergrove	999.9	SSE	27	7	10.0	8.1	1002.7	S	17	8	14.3	9.0
15	Shap	1009.7	S	16	8	8.1	4.7	1010.0	SSW	25	8	10.5	9.4
16	Leeming	1011.6	SE	9	8	10.4	3.7	1012.2	S	19	8	13.7	8.0
17	Ronaldsway	1006.7	SSE	22	8	10.0	6.4	1007.8	S	25	2	11.6	8.6
18	Bridlington	1013.4	S	16	7	8.9	5.4	1014.1	SSW	26	8	14.4	7.5
19	Crosby	1010.0	SSE	14	8	11.3	5.5	1011.9	SSE	15	7	11.4	10.2
20	Valley	1006.6	SSE	36	8	11.4	6.6	1010.0	S	23	8	10.8	9.0
21	Waddington	1014.6	SSE	10	7	9.1	4.8	1015.7	SSW	20	7	15.3	7.0
22	Shawbury	1011.1	S	16	8	10.8	4.6	1013.3	S	20	8	12.8	9.2
23	Weybourne	1017.2	SSE	10	3	9.0	4.3	1018.5	S	17	5	16.1	6.4
24	Bedford	1016.0	S	12	8	9.9	4.1	1017.6	SSW	19	7	16.3	8.4
25	Aberporth	1007.2	S	28	8	10.5	7.5	1012.0	S	21	8	11.2	9.6
26	Sennybridge	1011.7	SSW	12	8	9.0	5.7	1014.0	SSW	21	8	10.8	10.6
27	Wattisham	1018.3	SSE	8	5	8.3	5.6	1019.7	S	14	6	14.8	5.9
28	Filton	1014.3	S	11	1	11.2	5.6	1016.4	S	20	7	13.9	9.4
29	Heathrow	1017.4	SSE	9	8	10.2	4.5	1019.6	SSW	16	7	17.8	7.9
30	Manston	1019.7	SSE	7	0	7.3	5.4	1022.3	S	17	7	14.2	6.9
31	Chivenor	1012.0	S	22	8	12.2	7.9	1015.5	S	17	8	13.0	11.5
32	Exeter	1014.1	S	15	8	10.7	7.7	1017.0	S	14	7	11.9	10.5
33	Herstmonceux	1019.1	S	4	7	8.3	6.0	1021.8	SSW	11	1	15.1	7.0
34	Hurn	1016.3	S	11	8	10.4	7.2	1019.8	S	15	8	13.4	9.2
35	Camborne	1010.2	S	23	8	10.8	8.5	1014.9	SSW	15	8	11.2	11.0

Daily Weather Summary for Tuesday 17 April 2018

Selected European readings at (L) 0000 and (R) 1200 UTC

STATIONS		0000 UTC						1200 UTC					
NO	SITE	PRESS	WDIR	WSPD	CLOUD	TEMP	TDEW	PRESS	WDIR	WSPD	CLOUD	TEMP	TDEW
1	Murmansk	1017.3	N	4	7	0.3	-1.8	1018.4	N	6	3	4.6	-2.2
2	Helsinki	-	-	-	9	-	-	-	-	-	8	-	-
3	Stockholm	1016.1	-	0	-	2.4	1.1	1018.2	WSW	10	-	12.9	6.1
4	Oslo	1017.7	SW	4	-	6.4	6.3	1020.5	SSW	4	8	8.8	5.7
5	Reykjavik	989.9	ENE	15	7	9.6	2.5	986.2	ENE	10	8	10.4	2.2
6	Moscow	1017.0	-	0	3	9.1	8.0	1016.0	-	0	6	19.7	4.4
7	Kiev	1018.6	SSW	6	7	11.4	2.1	1017.8	SSW	6	7	18.2	3.2
8	Warsaw	1013.9	S	4	8	15.5	14.0	1022.5	WNW	12	6	13.2	9.7
9	Berlin	1019.7	N	6	-	10.9	8.6	1026.2	WSW	10	-	18.8	6.8
10	De Bilt	1021.8	S	4	0	5.3	4.7	1024.4	SSW	10	8	18.5	6.9
11	Dublin	1001.2	SSE	21	8	10.2	8.6	1005.5	SSW	27	3	15.1	7.9
12	Cork	996.1	S	23	8	10.0	10.0	1005.6	SSW	21	7	12.0	10.4
13	Sofia	1018.7	-	0	7	9.6	7.6	1015.8	SSE	2	6	18.4	9.1
14	Belgrade	1013.8	SE	8	8	14.6	9.0	1019.7	WSW	2	8	17.0	11.5
15	Budapest	1016.9	N	2	8	15.5	12.8	1020.7	NW	6	7	18.9	12.2
16	Prague	1020.5	N	2	-	11.7	10.2	1025.8	N	4	5	17.3	8.4
17	Munich	1021.4	SW	2	8	11.6	9.6	1024.4	NE	6	3	19.7	3.0
18	Strasbourg	1021.9	W	3	-	8.8	4.8	1024.8	SE	4	-	22.5	9.3
19	Paris	1022.1	S	2	0	7.4	5.9	1025.0	S	7	3	19.3	8.0
20	Jersey	1018.3	S	16	8	10.1	7.7	1021.1	S	14	7	15.8	9.9
21	Milan	1016.3	N	3	2	13.9	10.8	-	-	-	-	-	-
22	Marseille	1016.2	-	0	-	13.5	8.5	1020.7	W	5	-	22.6	11.3
23	Bordeaux	1021.7	E	2	-	9.0	7.4	1023.4	ESE	6	-	22.1	9.6
24	Rome	1016.2	ESE	5	0	12.8	12.2	1019.4	WSW	9	4	20.1	12.8
25	Ajaccio	1017.8	ENE	3	7	11.0	9.6	1021.2	SW	10	-	18.0	13.9
26	Barcelona	-	NW	5	-	11.0	9.0	1022.8	SW	12	2	19.3	12.7
27	Majorca	1020.0	E	2	3	9.5	8.7	1023.5	SSW	12	3	19.1	11.3
28	Madrid	-	-	2	-	11.0	7.0	1023.1	NE	2	0	17.6	7.2
29	Lisbon	1022.9	-	-	-	12.5	11.3	1023.9	SE	2	3	19.2	9.5
30	Athens	1014.8	N	2	-	15.7	8.3	1016.8	S	4	0	22.8	14.2
31	Malta	1017.9	NW	9	0	14.4	12.5	1019.4	N	8	3	21.2	13.9
32	Gibraltar	1021.5	W	14	0	14.3	9.9	1024.0	E	12	1	17.0	14.1

Daily Weather Summary for Tuesday 17 April 2018

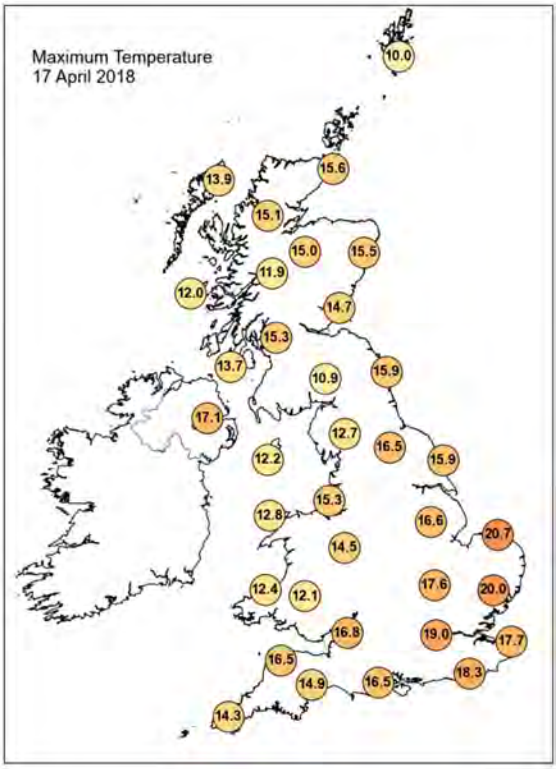

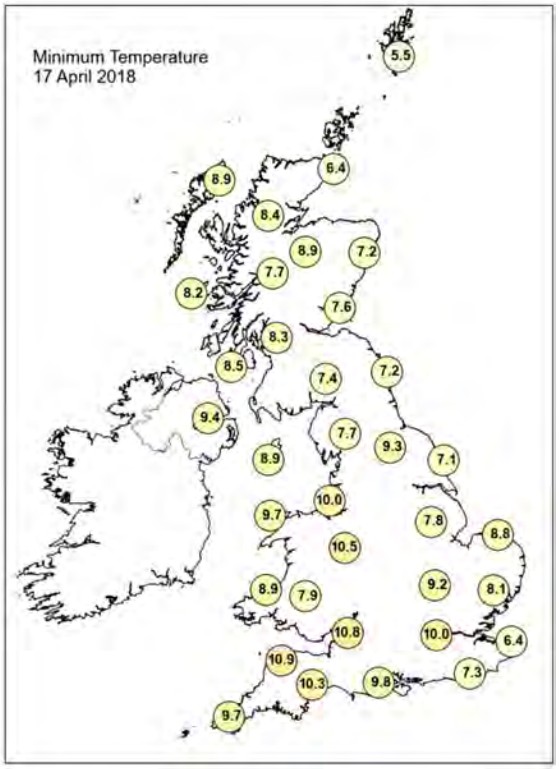

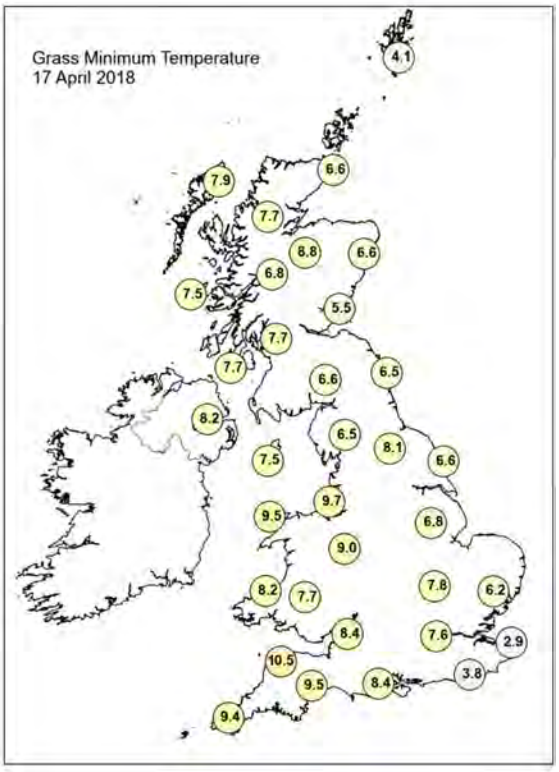

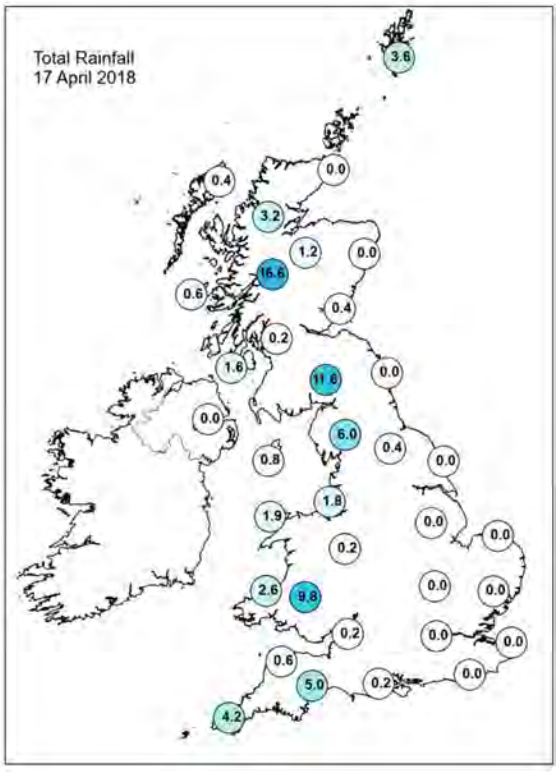

Daily Weather Summary for Tuesday 17 April 2018

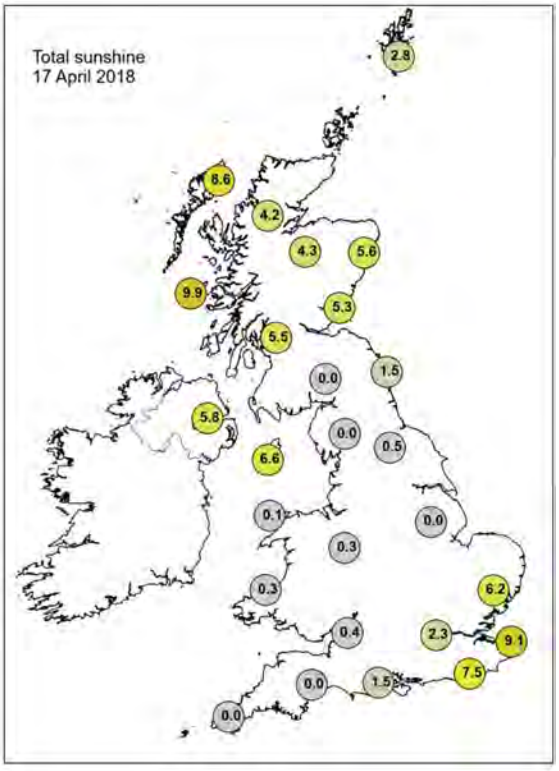

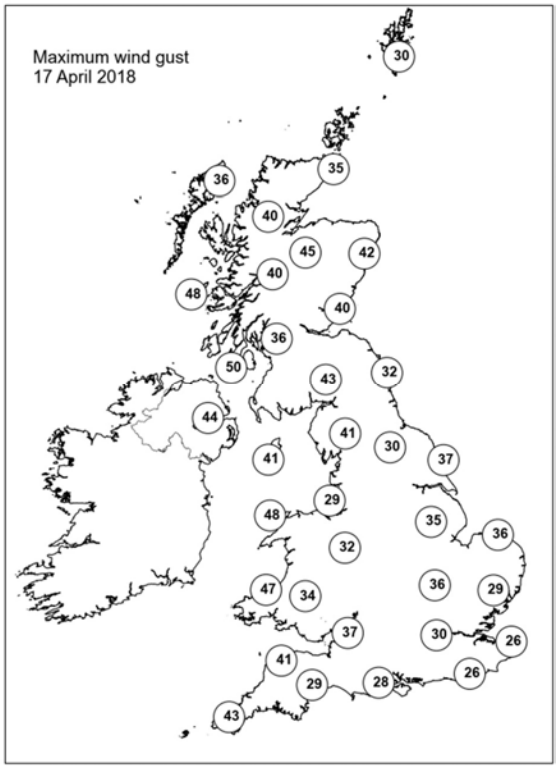

None of the selected stations observed a day of sleet or snow falling or non-zero snow depth at 0900 UTC.

Daily Weather Summary for Wednesday 18 April 2018

This day's summary created 25/04/2018 03:00

Summary of the UK Weather for Wednesday 18 April 2018

A quiet night for the UK with outbreaks of rain and drizzle steadily easing across central parts, before slowly moving northwards again. Winds remained brisk which along with a fair covering of cloud helped keep temperatures from falling too low. Drier air began to feed in across the southeast by the end of the night, giving a fine start to the day. The best of the sunshine was in the south through the early morning, with thicker cloud for many, and some rain in the far northwest. Through the morning the unbroken sunshine spread across much of the UK, and the cloud thinned across Scotland and Northern Ireland, brining some bright or sunny spells here too. It became largely dry in the northwest, but it was windy in the north and west. Gale force gusts were recorded in Northern Ireland, with strong winds elsewhere in the north and west.

Through the evening it stayed fine with clear skies for many. However thicker cloud brought outbreaks of rain and drizzle to Northern Ireland and northwest Scotland.

Daily Extremes

Highest Maximum	**25.3°C** London, St James's Park (Greater London, 5 mAMSL)
Lowest Maximum	**10.9°C** Fair Isle (Shetland, 57 mAMSL)
Highest Minimum	**13.3°C** Woburn (Bedfordshire, 89 mAMSL)
Lowest Minimum	**5.1°C** Loch Glascarnoch (Ross & Cromarty, 269 mAMSL) also Faskally (Perthshire (in Tayside Region), 94 mMASL)
Lowest Grass Minimum	**1.3°C** Lossiemouth (Moray (in Grampian Region), 7 mAMSL)
Most Rainfall	**4.2mm** South Uist Range (Western Isles, 4 mAMSL)
Most Sunshine	**13.9hr** East Malling (Kent, 33 mAMSL)
Highest Gust	**52Kt 60mph** South Uist Range (Western Isles, 4 mAMSL)
Highest Gust (mountain)	**81Kt 93mph** Cairngorm Summit (Inverness-shire, 1237 mAMSL)
Greatest Snow Depth at 0900 UTC	No non-zero values

mAMSL refers to station elevation in metres above mean sea level.

Daily Weather Summary for Wednesday 18 April 2018

North Atlantic and Europe analysis charts and satellite images at 0000 UTC

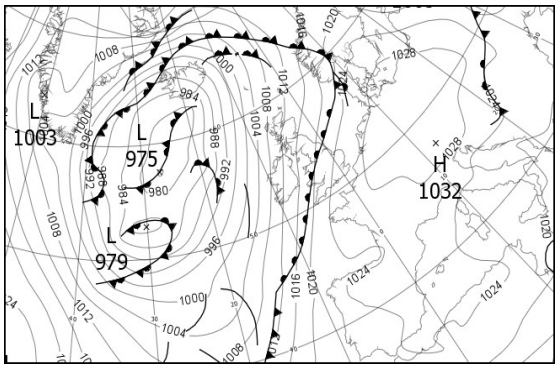



North Atlantic and Europe analysis charts and satellite images at 1200 UTC

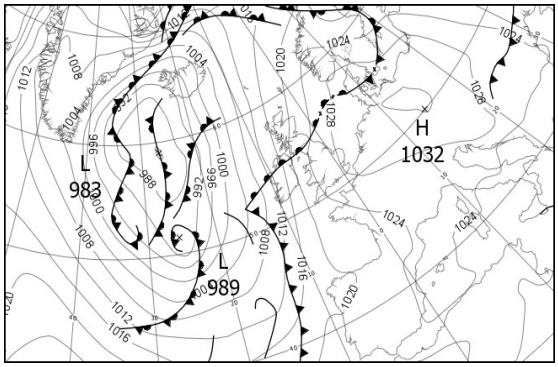



All satellite imagery copyright Met Office and EUMETSAT (European Organisation for the Exploitation of Meteorological Satellites). These show infra-red images from the geostationary MSG satellite. The rainfall rates are derived from both rain-radar and satellite data.

Daily Weather Summary for Wednesday 18 April 2018

UK satellite and rain-radar precipitation rates at (L) 0000 and (R) 1200 UTC



UK wind speed and direction at (L) 0000 and (R) 1200 UTC

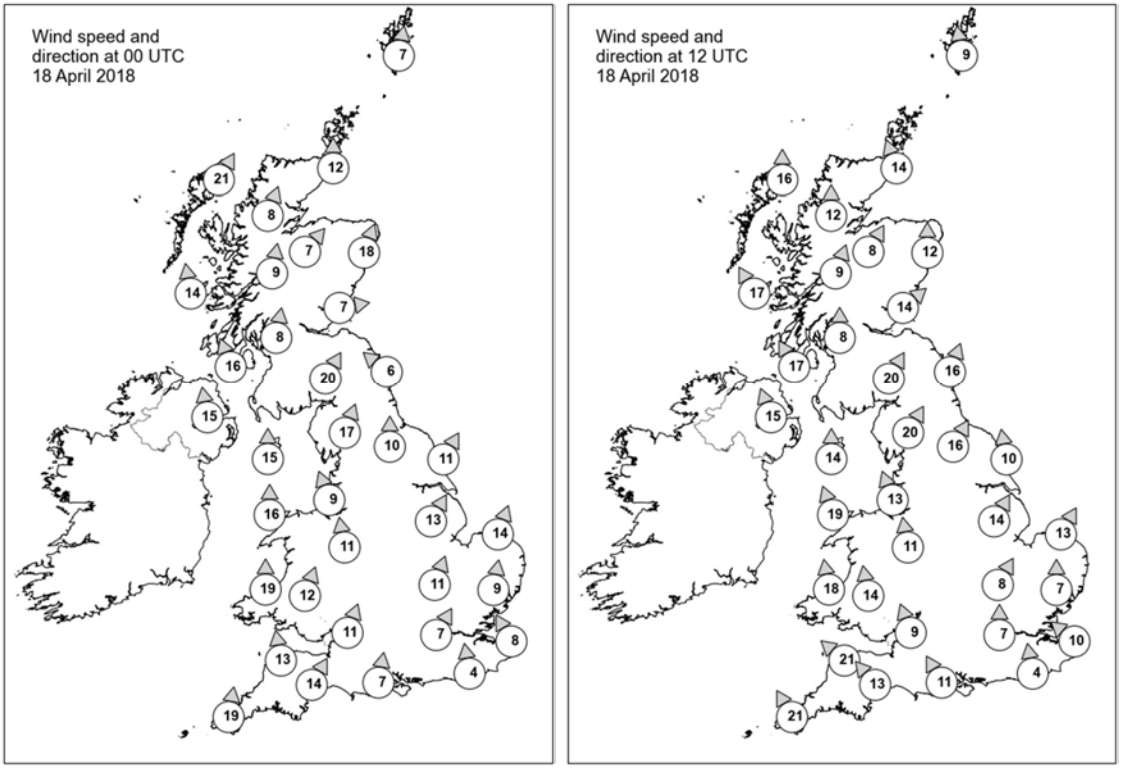

Daily Weather Summary for Wednesday 18 April 2018

Selected UK readings at (L) 0000 and (R) 1200 UTC

STATIONS		0000 UTC						1200 UTC					
NO	SITE	PRESS	WDIR	WSPD	CLOUD	TEMP	TDEW	PRESS	WDIR	WSPD	CLOUD	TEMP	TDEW
1	Lerwick	1011.6	S	7	5	8.3	6.6	1019.7	S	9	6	9.6	7.6
2	Wick	1011.4	S	12	0	10.7	6.3	1019.2	SSE	14	7	12.5	7.7
3	Stornoway	1008.0	SSW	21	6	10.7	7.3	1015.7	S	16	2	12.6	8.6
4	Loch Glascarnoch	1011.0	SSW	8	0	9.3	5.2	1017.6	S	12	4	14.8	6.3
5	Aviemore	1012.7	SW	7	7	9.3	7.6	1019.1	SSW	8	8	14.6	9.0
6	Dyce	1014.2	SSW	18	0	11.5	7.6	1021.0	S	12	8	13.2	10.7
7	Tulloch Bridge	1013.1	S	9	8	9.6	7.7	1020.0	SSW	9	8	12.1	9.6
8	Tiree	1009.8	S	14	0	8.4	7.4	1016.4	SSE	17	8	10.1	8.7
9	Leuchars	1015.2	W	7	6	10.5	7.6	1021.2	SW	14	8	16.3	11.4
10	Bishopton	1014.3	S	8	7	10.5	7.9	1020.8	S	8	8	12.0	10.5
11	Machrihanish	1013.1	SSE	16	7	9.3	8.0	1018.8	SSE	17	8	10.7	10.2
12	Boulmer	1018.3	SE	6	0	9.1	7.4	1023.3	SSW	16	2	-	11.4
13	Eskdalemuir	1017.4	SSW	20	8	8.8	8.2	1023.4	SSW	20	8	10.3	10.1
14	Aldergrove	1013.8	S	15	8	11.4	7.9	1018.1	SSE	15	8	14.3	10.0
15	Shap	1018.7	SSW	17	0	10.1	8.0	1024.5	SSW	20	7	13.4	10.9
16	Leeming	1019.6	S	10	4	12.3	10.4	1024.8	SSW	16	5	19.0	10.9
17	Ronaldsway	1017.4	S	15	8	9.2	8.8	1022.3	S	14	7	11.7	10.9
18	Bridlington	1021.1	SSW	11	8	13.4	11.3	1026.0	S	10	6	-	9.0
19	Crosby	1019.5	SSE	9	5	12.3	10.3	1024.5	SSE	13	6	18.0	12.3
20	Valley	1017.7	S	16	8	10.3	9.9	1022.7	SSE	19	7	14.3	11.6
21	Waddington	1022.3	SSW	13	8	13.6	11.6	1026.5	SSW	14	2	20.3	11.9
22	Shawbury	1020.7	S	11	8	12.9	11.2	1025.7	S	11	5	16.9	11.4
23	Weybourne	1023.9	SSW	14	0	13.7	9.7	1027.7	SSW	13	0	21.7	12.6
24	Bedford	1023.8	SSW	11	5	13.3	10.6	1027.4	SSW	8	2	20.4	12.4
25	Aberporth	1018.4	S	19	8	11.3	10.9	1022.1	S	18	0	17.8	10.9
26	Sennybridge	1020.7	SSW	12	8	11.2	10.9	1024.4	S	14	0	17.2	11.9
27	Wattisham	1025.1	S	9	0	12.7	7.8	1028.5	S	7	1	19.9	11.9
28	Filton	1022.7	SSW	11	8	13.6	11.8	1025.7	SSE	9	0	20.3	11.4
29	Heathrow	1025.2	SSW	7	0	13.4	9.4	1027.4	S	7	0	22.2	12.7
30	Manston	1026.2	SSE	8	0	11.0	7.3	1029.0	SE	10	0	18.5	12.8
31	Chivenor	1021.5	S	13	8	13.0	11.9	1023.4	SE	21	0	19.9	12.5
32	Exeter	1022.8	SSW	14	8	13.3	11.9	1024.8	SE	13	0	18.2	12.3
33	Herstmonceux	1026.4	S	4	0	10.4	7.9	1028.3	S	4	0	19.3	12.7
34	Hurn	1024.6	S	7	8	13.1	10.1	1026.7	SSE	11	0	18.5	12.2
35	Camborne	1020.6	S	19	8	11.3	11.2	1021.9	SSE	21	0	18.5	8.4

Daily Weather Summary for Wednesday 18 April 2018

Selected European readings at (L) 0000 and (R) 1200 UTC

STATIONS		0000 UTC						1200 UTC					
NO	SITE	PRESS	WDIR	WSPD	CLOUD	TEMP	TDEW	PRESS	WDIR	WSPD	CLOUD	TEMP	TDEW
1	Murmansk	1017.5	SSW	6	1	-1.8	-2.8	1017.3	WNW	4	7	5.1	-2.0
2	Helsinki	-	-	-	8	-	-	1019.3	NE	4	7	13.5	5.9
3	Stockholm	1022.5	W	8	-	6.9	5.5	1022.4	W	12	-	11.8	6.7
4	Oslo	1021.7	S	6	-	6.4	5.7	1024.6	SSW	4	3	15.0	7.6
5	Reykjavik	983.4	E	9	8	8.9	2.5	992.0	SE	14	7	9.6	5.5
6	Moscow	1010.9	-	0	8	14.0	8.8	1009.6	WNW	4	8	8.4	6.1
7	Kiev	1018.1	W	4	6	15.6	10.7	1020.4	NNW	12	5	18.3	2.0
8	Warsaw	1028.6	W	4	6	8.6	7.2	1030.7	NW	14	1	17.1	5.5
9	Berlin	1029.9	S	2	-	10.5	7.1	1032.1	NW	8	-	22.6	9.9
10	De Bilt	1027.9	SSE	2	0	8.3	8.0	1031.0	SSE	6	8	22.4	9.3
11	Dublin	1014.8	SSE	14	7	10.9	8.2	1019.4	SSE	16	5	13.7	10.1
12	Cork	1013.8	S	10	8	10.0	10.0	1015.9	SSE	21	8	12.0	11.6
13	Sofia	1022.5	-	0	0	8.4	7.6	1022.6	ENE	4	5	18.6	7.9
14	Belgrade	1023.8	WSW	4	8	14.0	12.1	1027.6	N	4	8	15.6	12.1
15	Budapest	1026.1	N	2	7	16.1	9.3	1028.9	N	6	3	21.5	7.0
16	Prague	1031.7	-	0	-	7.9	5.9	1032.4	N	2	1	20.0	5.2
17	Munich	1030.8	SSE	2	0	9.3	7.5	1030.0	ENE	10	3	21.3	3.2
18	Strasbourg	1028.8	WNW	2	-	10.8	6.9	1028.5	NE	12	-	24.8	7.9
19	Paris	1028.3	WNW	1	0	11.2	6.5	1027.5	E	10	3	24.6	10.5
20	Jersey	1025.9	S	12	0	13.1	9.2	1024.2	ESE	16	0	19.6	10.8
21	Milan	1026.5	NE	4	0	16.0	12.0	1028.0	E	4	2	23.2	11.6
22	Marseille	1024.5	ESE	3	-	15.8	9.0	1025.4	SSE	12	-	25.2	9.1
23	Bordeaux	1024.4	NE	4	-	13.6	11.1	1022.8	E	8	-	25.6	12.1
24	Rome	1022.2	NNE	3	0	11.5	11.0	1023.3	NE	7	6	23.3	11.0
25	Ajaccio	1023.7	NNE	4	-	12.0	10.7	1024.7	S	8	6	18.9	12.4
26	Barcelona	1024.7	N	7	0	16.0	10.5	1025.6	ESE	7	1	23.5	8.5
27	Majorca	-	-	0	-	10.0	9.0	1024.3	WSW	9	1	22.0	11.3
28	Madrid	-	-	1	-	11.0	9.0	1021.5	ESE	4	1	21.9	11.8
29	Lisbon	1022.0	-	-	-	14.1	11.5	1020.5	E	2	0	24.2	11.9
30	Athens	1018.7	-	0	-	15.0	12.1	1020.8	SSW	4	6	21.8	12.2
31	Malta	1020.0	NNW	2	3	14.4	12.7	1020.9	E	5	7	18.3	13.9
32	Gibraltar	1023.7	E	12	0	15.9	13.0	1023.5	E	17	1	17.8	13.2

Daily Weather Summary for Wednesday 18 April 2018

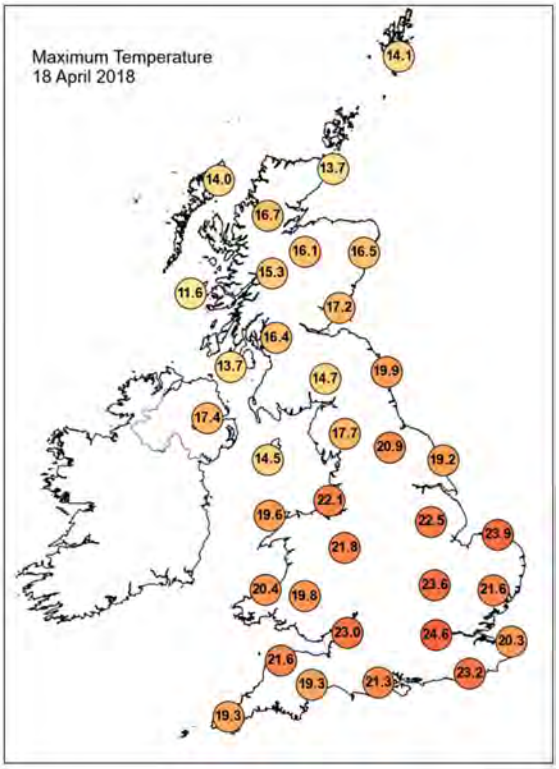

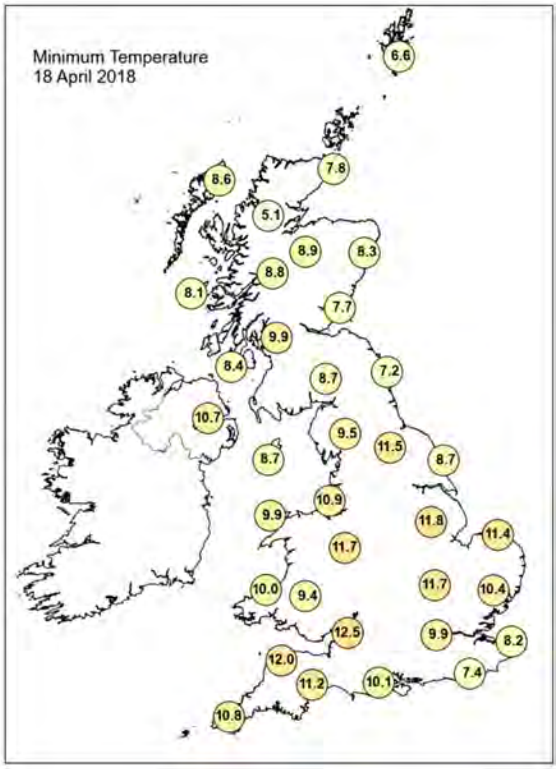

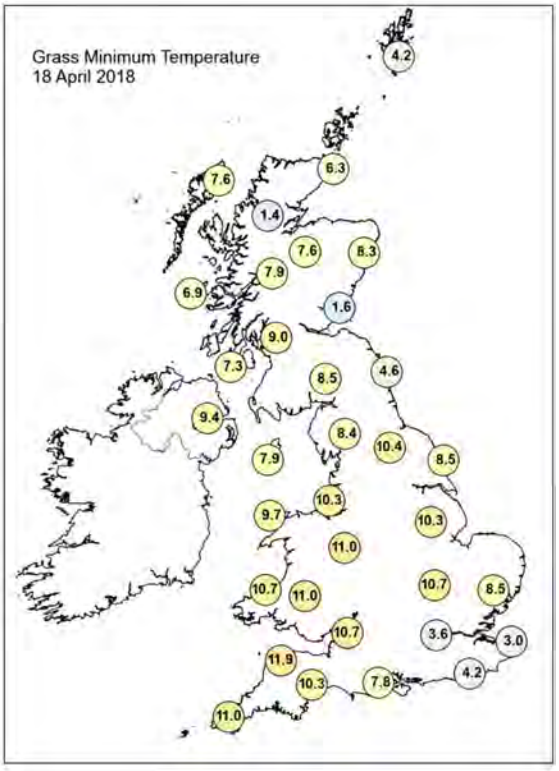

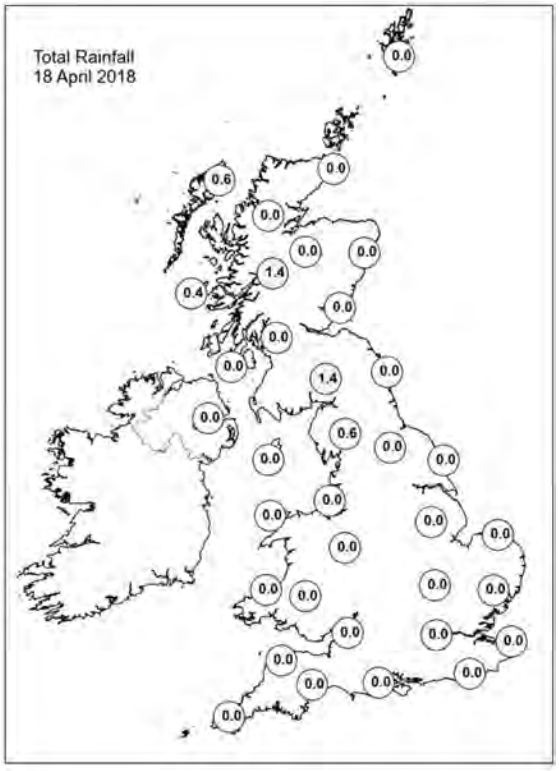

Daily Weather Summary for Wednesday 18 April 2018

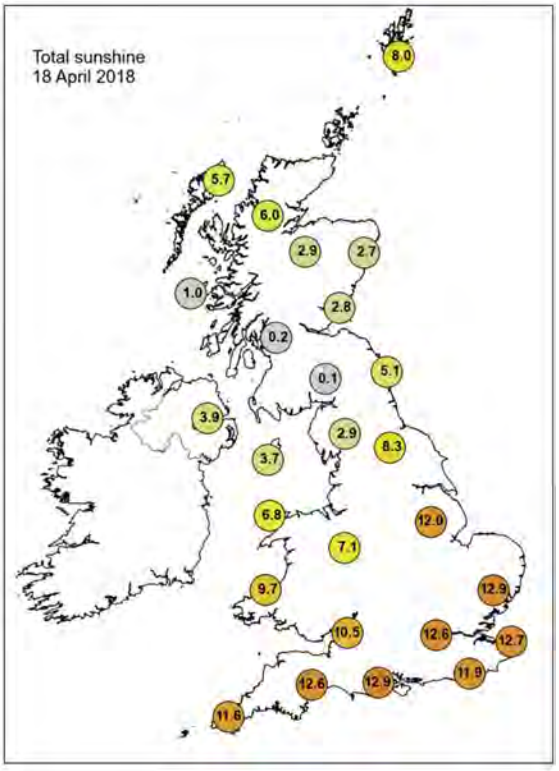

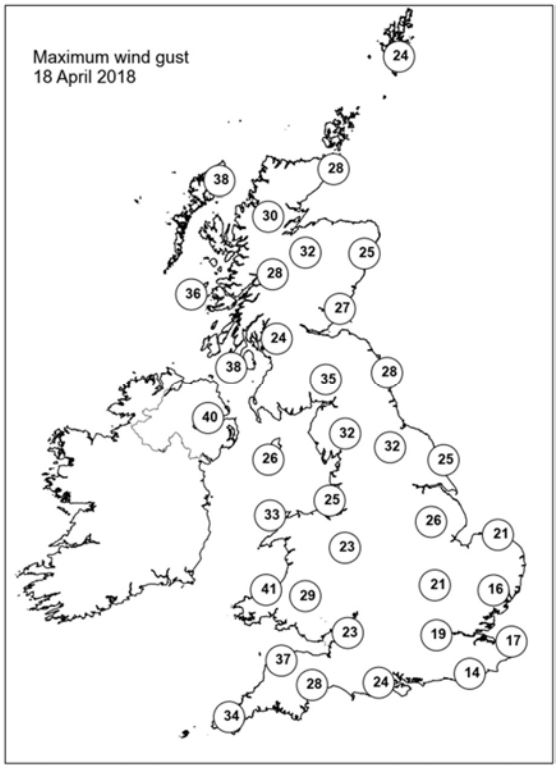

None of the selected stations observed a day of sleet or snow falling or non-zero snow depth at 0900 UTC.

Daily Weather Summary for Thursday 19 April 2018

This day's summary created 26/04/2018 03:00

Summary of the UK Weather for Thursday 19 April 2018

It was a dry night for many with plenty of clear skies and light winds. As a result a few pockets of mist and fog to develop in the coolest rural spots. Northern Ireland and Scotland were cloudier and there was a little rain here too. The rest of Thursday was a largely dry, sunny and very warm day for much of the UK. St James' Park was the hottest spot, and it was the UK's warmest April day since 1949. It was cloudier and cooler in the far north and west though, with some showery rain across western Scotland. Sea fog and coastal mist lingered in western Wales and southwest England. During the evening, coastal mist and murk worked its way inland into western parts of the UK, but it stayed dry with clear skies elsewhere.

Daily Extremes

Highest Maximum	**29.1°C** London, St James's Park (Greater London, 5 mAMSL)
Lowest Maximum	**11.3°C** Dundrennan (Kirkcudbrightshire, 113 mAMSL) also Aberdaron (Gwynedd, 95 mMASL)
Highest Minimum	**15.9°C** Kenley Airfield (Greater London, 170 mAMSL)
Lowest Minimum	**3.7°C** Eskdalemuir (Dumfriesshire, 236 mAMSL)
Lowest Grass Minimum	**0.3°C** Usk No 2 (Monmouthshire, 25 mAMSL)
Most Rainfall	**5.0mm** Harris: Quidnish (Western Isles, 13 mAMSL)
Most Sunshine	**13.9hr** Dunbar (East Lothian, 23 mAMSL)
Highest Gust	**44Kt 51mph** Aultbea No 2 (Ross & Cromarty, 11 mAMSL)
Highest Gust (mountain)	**79Kt 91mph** Cairngorm Summit (Inverness-shire, 1237 mAMSL)
Greatest Snow Depth at 0900 UTC	No non-zero values

mAMSL refers to station elevation in metres above mean sea level.

Daily Weather Summary for Thursday 19 April 2018

North Atlantic and Europe analysis charts and satellite images at 0000 UTC

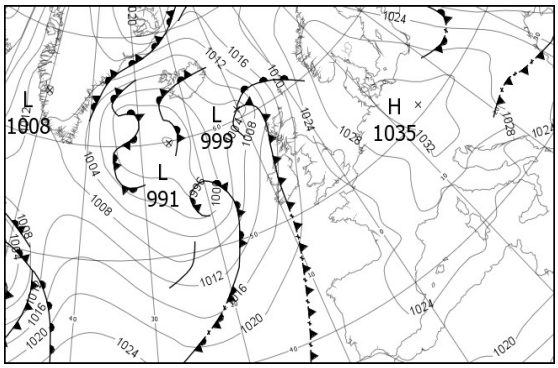



North Atlantic and Europe analysis charts and satellite images at 1200 UTC

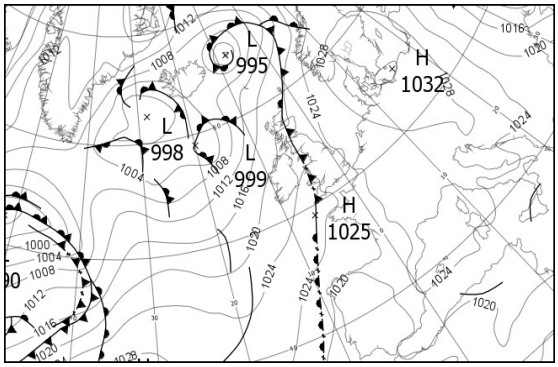



All satellite imagery copyright Met Office and EUMETSAT (European Organisation for the Exploitation of Meteorological Satellites). These show infra-red images from the geostationary MSG satellite. The rainfall rates are derived from both rain-radar and satellite data.

Daily Weather Summary for Thursday 19 April 2018

UK satellite and rain-radar precipitation rates at (L) 0000 and (R) 1200 UTC



UK wind speed and direction at (L) 0000 and (R) 1200 UTC

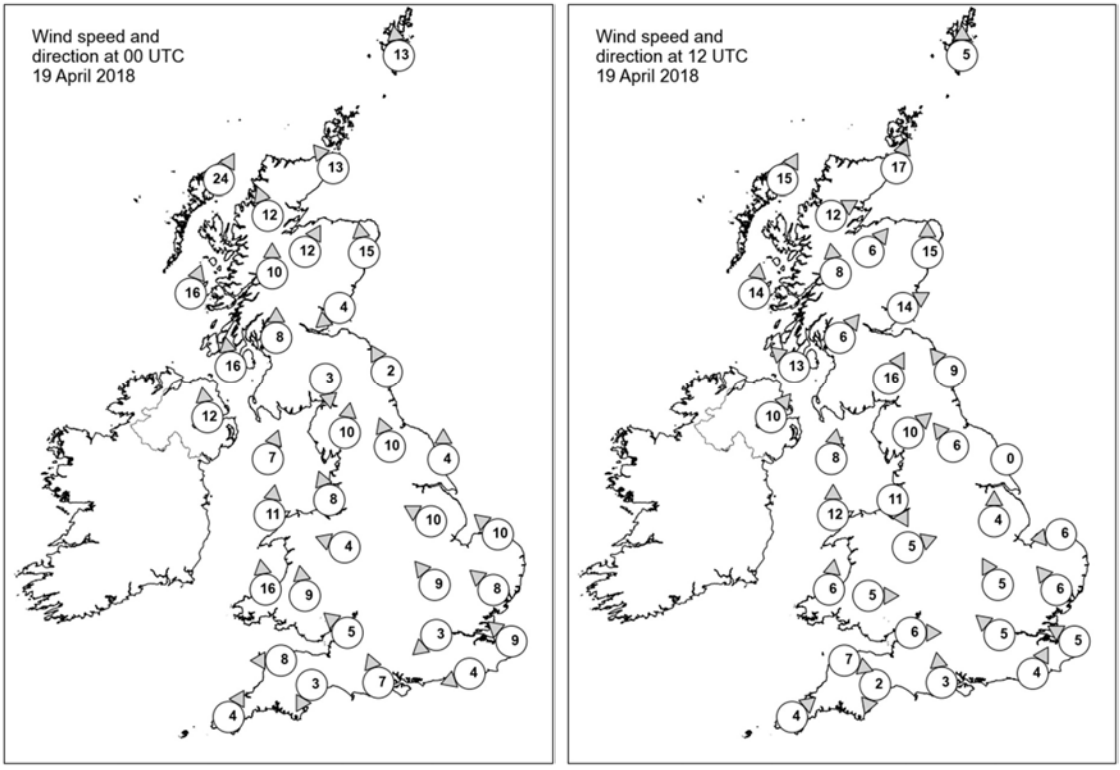

Daily Weather Summary for Thursday 19 April 2018

Selected UK readings at (L) 0000 and (R) 1200 UTC

STATIONS		0000 UTC						1200 UTC					
NO	SITE	PRESS	WDIR	WSPD	CLOUD	TEMP	TDEW	PRESS	WDIR	WSPD	CLOUD	TEMP	TDEW
1	Lerwick	1019.4	S	13	8	8.2	7.7	1019.9	S	5	7	11.5	8.8
2	Wick	1016.9	SE	13	3	9.7	8.0	1019.3	SSW	17	6	16.4	8.6
3	Stornoway	1013.2	SSW	24	8	11.1	9.8	1018.3	SSW	15	7	13.0	9.3
4	Loch Glascarnoch	1015.1	SSE	12	3	15.7	6.4	1019.6	WSW	12	7	13.6	6.3
5	Aviemore	1016.0	SSW	12	0	15.1	9.1	1019.9	SW	6	8	15.2	9.3
6	Dyce	1019.6	S	15	0	10.5	8.7	1020.5	S	15	6	17.2	10.9
7	Tulloch Bridge	1018.0	S	10	7	14.1	8.6	1021.5	S	8	8	11.2	10.7
8	Tiree	1015.7	SSW	16	7	10.6	8.2	1019.8	S	14	7	12.6	10.3
9	Leuchars	1020.1	NE	4	1	9.3	8.1	1021.0	WSW	14	5	19.2	11.4
10	Bishopton	1019.2	S	8	3	13.8	9.1	1022.1	SW	6	8	12.0	10.0
11	Machrihanish	1017.9	S	16	7	10.1	8.2	1021.3	SE	13	8	13.1	10.1
12	Boulmer	1022.9	SSE	2	0	8.1	7.5	1022.2	SE	9	0	14.6	10.0
13	Eskdalemuir	1021.9	N	3	0	8.6	8.4	1022.9	SSW	16	6	14.9	10.2
14	Aldergrove	1018.1	S	12	8	12.7	9.5	1021.4	SW	10	0	16.3	10.3
15	Shap	1022.8	S	10	0	10.8	7.6	1023.2	SW	10	1	17.7	11.1
16	Leeming	1023.5	SSE	10	0	14.5	10.1	1022.7	SE	6	1	21.4	11.8
17	Ronaldsway	1020.6	SSW	7	3	9.5	7.7	1023.7	S	8	8	10.3	9.8
18	Bridlington	1025.2	S	4	0	8.9	6.9	1023.3	-	0	0	15.2	10.2
19	Crosby	1022.3	SSE	8	0	13.9	8.1	1023.8	NNW	11	0	16.3	-
20	Valley	1021.2	S	11	0	10.6	8.7	1024.2	S	12	8	12.4	11.0
21	Waddington	1025.1	ESE	10	0	11.9	9.2	1023.0	S	4	1	24.2	11.8
22	Shawbury	1023.0	ESE	4	0	14.1	7.5	1023.3	WSW	5	1	20.8	10.2
23	Weybourne	1026.1	SE	10	0	13.2	8.2	1023.7	E	6	0	16.0	9.5
24	Bedford	1025.1	SE	9	0	11.3	8.2	1023.0	SSE	5	0	25.7	12.0
25	Aberporth	1020.4	S	16	0	12.8	8.5	1024.4	S	6	8	13.6	11.0
26	Sennybridge	1022.8	S	9	0	12.6	8.3	1023.6	W	5	0	18.7	12.0
27	Wattisham	1025.9	SE	8	0	12.8	7.7	1023.6	SE	6	2	24.2	9.9
28	Filton	1022.8	SE	5	0	14.1	8.6	1023.7	W	6	0	20.6	10.1
29	Heathrow	1024.7	NE	3	0	15.1	10.0	1023.2	SE	5	0	26.9	10.6
30	Manston	1025.7	SE	9	0	12.1	8.1	1024.1	ESE	5	0	22.6	13.4
31	Chivenor	1022.3	E	8	0	11.3	8.6	1025.0	WNW	7	8	13.1	10.9
32	Exeter	1022.6	NNE	3	0	9.3	8.0	1023.3	NNE	2	0	21.8	11.2
33	Herstmonceux	1024.7	ENE	4	0	12.8	8.8	1023.7	SSW	4	0	22.4	14.2
34	Hurn	1023.3	SSE	7	0	14.4	9.1	1023.3	S	3	0	23.1	11.7
35	Camborne	1022.0	SSW	4	1	10.2	9.0	1024.7	SW	4	8	14.6	11.7

Daily Weather Summary for Thursday 19 April 2018

Selected European readings at (L) 0000 and (R) 1200 UTC

STATIONS		0000 UTC						1200 UTC					
NO	SITE	PRESS	WDIR	WSPD	CLOUD	TEMP	TDEW	PRESS	WDIR	WSPD	CLOUD	TEMP	TDEW
1	Murmansk	1018.1	N	6	7	-0.1	-1.4	1023.2	NNW	14	7	-0.2	-4.8
2	Helsinki	-	-	-	8	-	-	-	-	-	1	-	-
3	Stockholm	1026.5	W	6	-	8.7	3.8	1028.9	WSW	8	-	15.8	4.5
4	Oslo	1028.9	NNE	6	-	6.4	2.7	1028.7	SW	4	4	16.3	6.4
5	Reykjavik	-	-	-	8	-	-	1002.9	ESE	13	7	9.5	5.4
6	Moscow	1006.3	N	4	8	6.8	6.0	1005.7	N	12	6	14.0	-2.2
7	Kiev	1018.1	NW	8	6	11.7	4.7	1013.7	NNW	12	6	13.2	4.5
8	Warsaw	1028.9	W	8	6	12.3	7.1	1027.4	NW	16	6	19.9	7.0
9	Berlin	1032.5	-	0	-	12.4	8.1	1031.4	NE	4	-	22.7	11.3
10	De Bilt	1028.2	E	6	8	13.8	8.5	1025.9	SE	10	2	25.1	11.6
11	Dublin	1019.3	S	6	6	12.7	9.5	1022.1	SW	16	6	15.7	9.0
12	Cork	1018.0	S	10	8	10.3	10.3	1022.8	SSW	8	7	12.8	12.8
13	Sofia	1025.8	SW	2	2	10.6	9.0	1021.1	W	2	3	20.4	8.9
14	Belgrade	1027.7	WSW	2	4	14.3	12.0	1026.0	NW	4	0	22.8	9.0
15	Budapest	1029.3	ENE	4	0	12.7	7.2	1027.7	WSW	6	1	22.9	7.5
16	Prague	1033.1	N	2	-	8.7	2.9	1030.2	N	4	0	21.6	7.0
17	Munich	1030.8	E	4	5	11.7	6.1	1026.4	E	10	1	23.2	6.3
18	Strasbourg	1027.8	W	3	-	14.5	6.3	1026.0	NNE	3	-	25.1	8.1
19	Paris	1024.7	NNE	1	0	15.9	7.9	1024.4	SW	9	0	25.4	10.4
20	Jersey	1022.6	ESE	11	0	16.4	10.6	1023.5	NNE	6	0	19.9	9.9
21	Milan	1029.0	N	4	0	13.8	10.6	1027.7	E	4	0	23.0	8.5
22	Marseille	1027.2	SW	2	-	14.7	9.1	1025.7	S	8	-	24.3	7.9
23	Bordeaux	1022.4	ESE	8	-	17.8	10.2	1022.9	ESE	11	-	26.3	9.6
24	Rome	1024.7	NNE	5	3	13.9	10.4	1024.3	W	11	1	22.3	14.9
25	Ajaccio	1025.5	NNE	2	8	13.4	11.3	1025.5	SW	3	8	18.8	13.0
26	Barcelona	1025.7	NE	7	1	17.1	11.1	1025.6	ESE	12	1	20.7	10.6
27	Majorca	-	NE	6	-	12.0	10.0	1024.1	WSW	9	-	19.4	14.3
28	Madrid	-	-	2	-	14.0	5.0	1019.7	S	6	1	21.3	7.2
29	Lisbon	1020.7	-	-	-	14.9	11.9	1017.1	NNE	8	7	22.8	12.4
30	Athens	1020.9	N	3	-	16.7	8.4	1020.2	NNE	8	2	24.8	6.2
31	Malta	1021.9	ENE	4	7	15.7	15.1	1021.9	ENE	11	3	19.5	12.9
32	Gibraltar	1022.8	E	18	8	16.0	14.5	1020.4	E	19	1	18.8	13.7

Daily Weather Summary for Thursday 19 April 2018

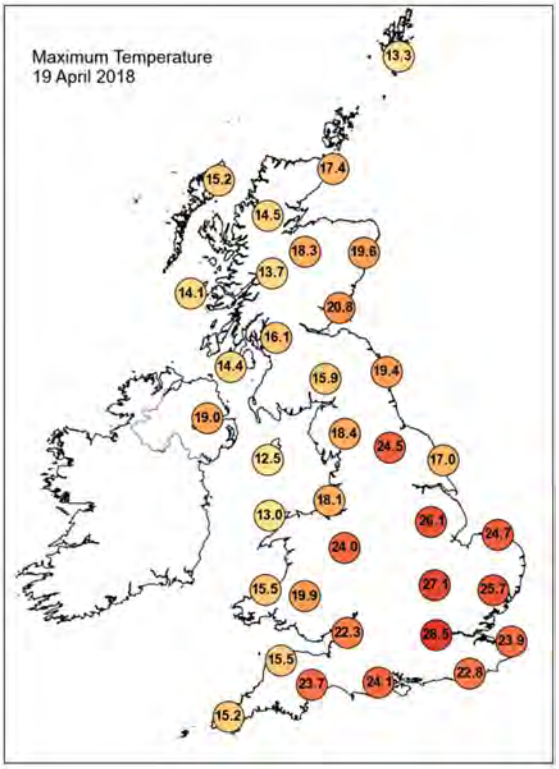

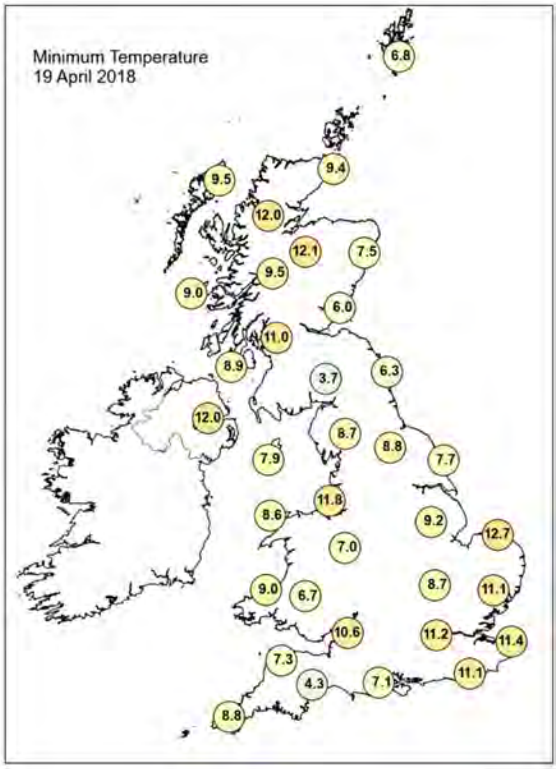

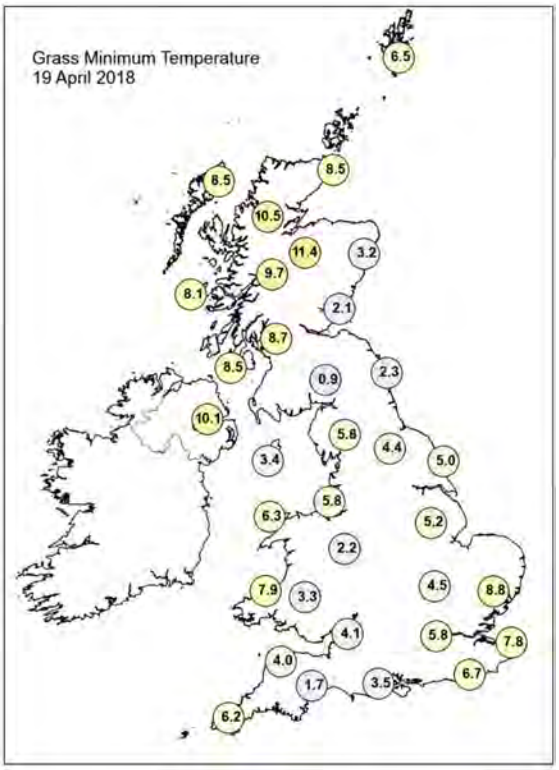

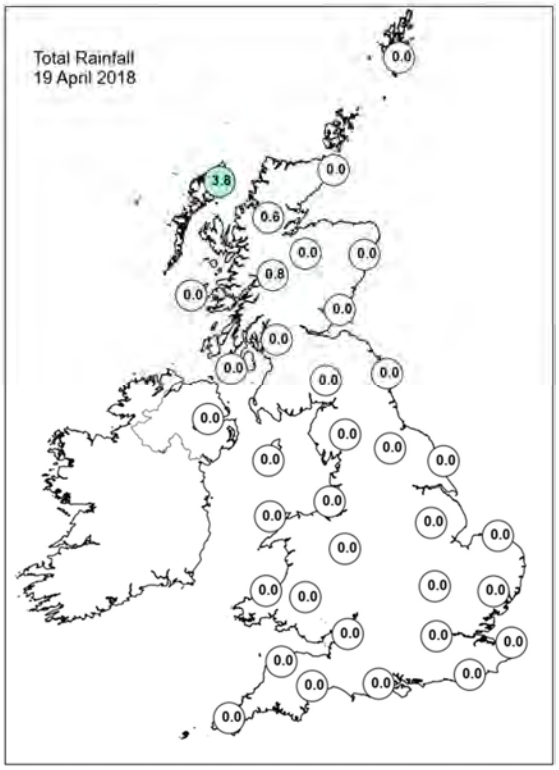

Daily Weather Summary for Thursday 19 April 2018

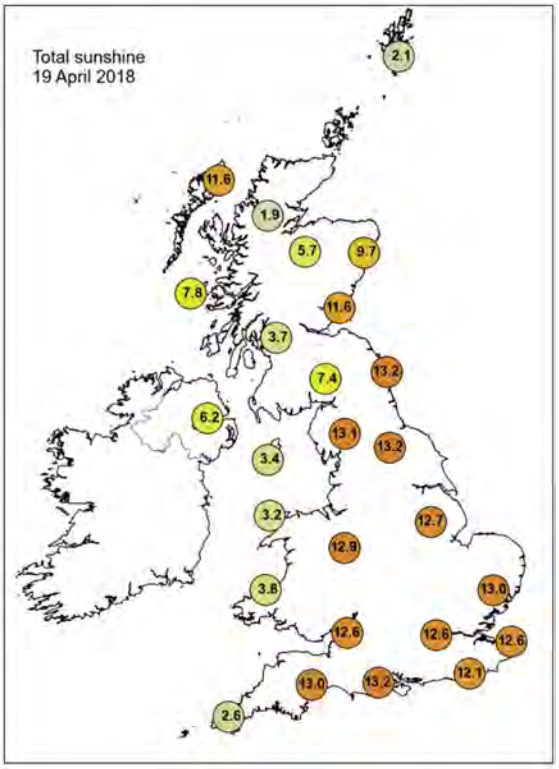

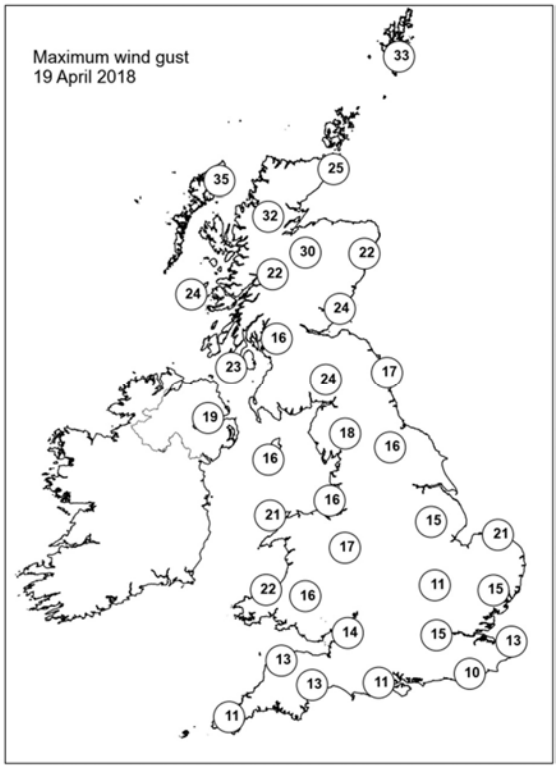

None of the selected stations observed a day of sleet or snow falling or non-zero snow depth at 0900 UTC.

Daily Weather Summary for Friday 20 April 2018

This day's summary created 27/04/2018 03:00

Summary of the UK Weather for Friday 20 April 2018

It was a dry night for most with light winds and largely clear skies in the east. Western areas were affected by areas of mist, fog and low cloud, and Scotland was more generally cloudy with some showery rain edging into western parts of Scotland towards dawn. It was a chilly night in parts of Scotland. Friday was mostly fine and dry, with good spells of sunshine and light winds for many. It was another very warm day across parts of southeast England. However, there has been some low cloud and fog lingering around some western coasts of Wales and southwest England, where temperatures have been a little disappointing. Much of Scotland was dry with bright or sunny spells, especially in the east. However, there have been a few showers affecting western parts of Scotland through the day, although these gradually eased through the evening and overnight to leave most places dry. Much of the UK was dry with clear skies overnight, with still some low cloud, mist and coastal fog around some western coasts.

Daily Extremes

Highest Maximum	**26.8°C** Frittenden (Kent, 38 mAMSL)
Lowest Maximum	**10.7°C** Fair Isle (Shetland, 57 mAMSL)
Highest Minimum	**14.0°C** Wych Cross (East Sussex, 200 mAMSL)
Lowest Minimum	**1.1°C** Braemar No 2 (Aberdeenshire, 327 mAMSL)
Lowest Grass Minimum	**-2.8°C** Urquhart, Northwood (Ross & Cromarty, 17 mAMSL)
Most Rainfall	**5.6mm** Kinlochewe (Ross & Cromarty, 25 mAMSL)
Most Sunshine	**13.4hr** Leconfield (Humberside, 7 mAMSL)
Highest Gust	**35Kt 40mph** Loch Glascarnoch (Ross & Cromarty, 269 mAMSL)
Highest Gust (mountain)	**49Kt 56mph** Cairngorm Summit (Inverness-shire, 1237 mAMSL)
Greatest Snow Depth at 0900 UTC	No non-zero values

mAMSL refers to station elevation in metres above mean sea level.

Daily Weather Summary for Friday 20 April 2018

North Atlantic and Europe analysis charts and satellite images at 0000 UTC

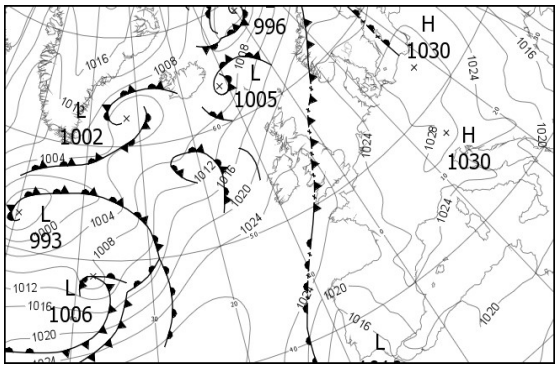

North Atlantic and Europe analysis charts and satellite images at 1200 UTC

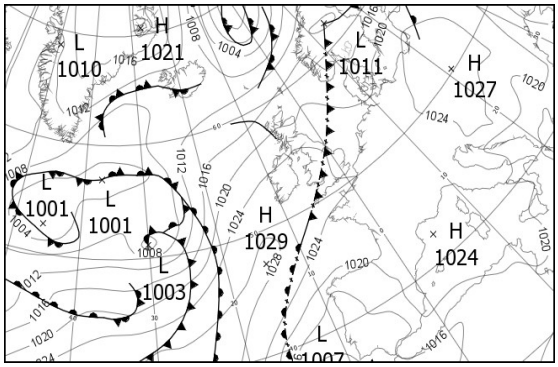



All satellite imagery copyright Met Office and EUMETSAT (European Organisation for the Exploitation of Meteorological Satellites). These show infra-red images from the geostationary MSG satellite. The rainfall rates are derived from both rain-radar and satellite data.

Daily Weather Summary for Friday 20 April 2018

UK satellite and rain-radar precipitation rates at (L) 0000 and (R) 1200 UTC

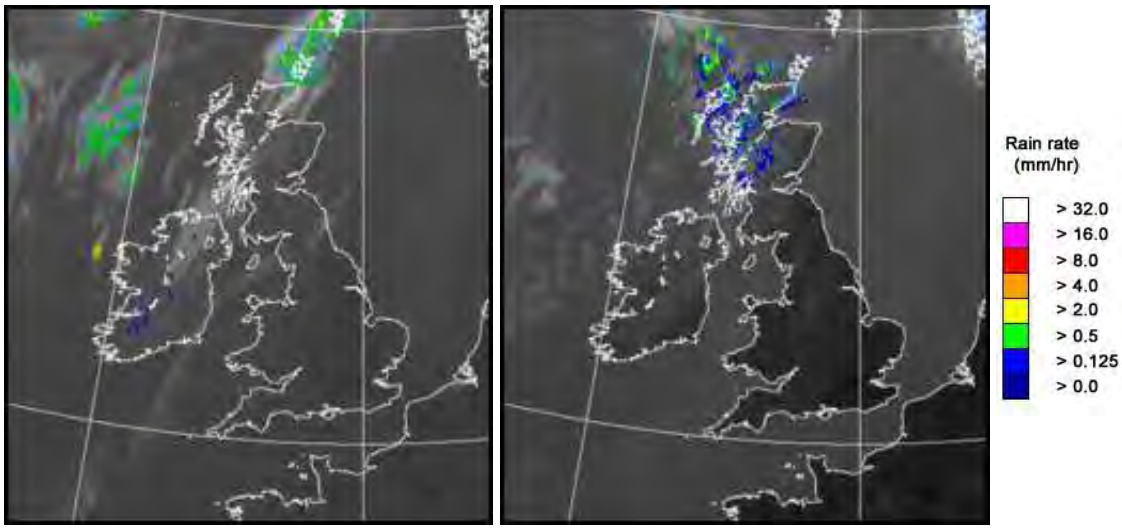

UK wind speed and direction at (L) 0000 and (R) 1200 UTC

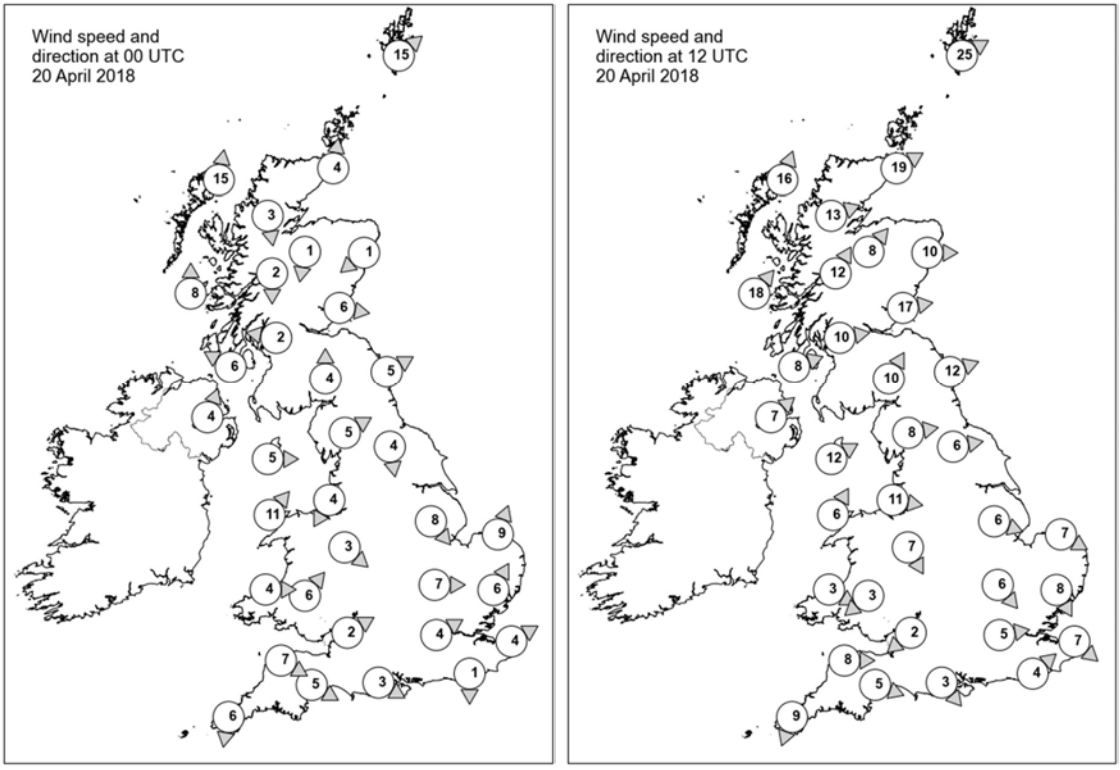

Daily Weather Summary for Friday 20 April 2018

Selected UK readings at (L) 0000 and (R) 1200 UTC

STATIONS		0000 UTC						1200 UTC					
NO	SITE	PRESS	WDIR	WSPD	CLOUD	TEMP	TDEW	PRESS	WDIR	WSPD	CLOUD	TEMP	TDEW
1	Lerwick	1019.9	SW	15	7	9.6	7.4	1016.1	WSW	25	6	9.8	7.4
2	Wick	1020.9	S	4	8	9.4	6.0	1018.3	WSW	19	7	13.8	5.3
3	Stornoway	1019.5	S	15	0	8.4	7.0	1018.0	SSW	16	8	9.7	8.5
4	Loch Glascarnoch	1021.8	N	3	6	8.3	5.3	1020.1	WSW	13	8	9.3	6.7
5	Aviemore	1022.3	N	1	5	7.7	6.8	1019.9	SW	8	6	13.2	4.3
6	Dyce	1022.0	NE	1	0	12.0	7.7	1019.4	W	10	5	16.3	3.4
7	Tulloch Bridge	1023.3	N	2	8	9.1	7.9	1022.4	SSW	12	7	9.3	5.9
8	Tiree	1022.0	S	8	4	7.3	6.7	1021.6	SW	18	8	11.6	9.3
9	Leuchars	1022.6	W	6	0	9.9	8.2	1021.1	W	17	3	16.1	6.4
10	Bishopton	1023.0	E	2	1	9.0	8.4	1023.0	W	10	8	12.8	6.1
11	Machrihanish	1022.9	ESE	6	8	8.5	8.1	1023.6	WSW	8	7	11.8	6.6
12	Boulmer	1023.0	WSW	5	5	11.2	9.7	1022.2	WSW	12	1	17.3	7.1
13	Eskdalemuir	1024.3	S	4	8	9.1	8.2	1023.3	SSW	10	2	13.7	7.0
14	Aldergrove	1023.1	SSW	4	7	11.7	9.3	1024.4	SW	7	7	13.4	5.9
15	Shap	1024.4	WSW	5	4	8.9	7.6	1023.9	W	8	0	14.5	8.1
16	Leeming	1023.2	N	4	0	11.2	10.0	1023.4	W	6	1	18.3	9.6
17	Ronaldsway	1024.0	W	5	8	8.9	8.3	1025.3	WSW	12	1	12.2	7.9
18	Bridlington	1021.8	-	-	0	13.2	10.6	1023.0	-	-	0	15.8	10.8
19	Crosby	1024.6	NNE	4	3	8.9	8.5	1026.3	W	11	0	11.3	8.0
20	Valley	1025.1	SW	11	8	8.9	8.7	1026.5	SSW	6	4	8.8	8.3
21	Waddington	1022.4	NW	8	0	16.3	11.4	1023.9	WNW	6	1	18.1	9.9
22	Shawbury	1024.4	NW	3	0	8.9	8.2	1025.2	NNW	7	1	16.4	10.2
23	Weybourne	1022.0	SSW	9	0	16.7	9.2	1024.0	WNW	7	0	13.4	10.2
24	Bedford	1022.7	W	7	0	15.4	10.7	1023.8	NW	6	0	20.3	13.8
25	Aberporth	1025.7	W	4	8	9.3	8.9	1026.7	WNW	3	6	7.7	7.4
26	Sennybridge	1025.1	SW	6	9	10.1	10.0	1024.5	NE	3	0	17.5	6.8
27	Wattisham	1022.5	SSW	6	0	15.1	7.7	1022.9	NNW	8	0	21.6	12.8
28	Filton	1024.2	WSW	2	0	9.6	9.0	1025.3	NE	2	1	16.1	13.4
29	Heathrow	1023.1	WSW	4	0	15.7	9.8	1023.5	W	5	0	24.0	12.6
30	Manston	1023.3	WSW	4	0	13.9	9.4	1023.3	NW	7	0	22.7	14.0
31	Chivenor	1025.3	WNW	7	8	10.3	9.6	1026.4	W	8	8	9.6	8.3
32	Exeter	1024.4	WNW	5	8	10.7	10.6	1024.7	WNW	5	1	18.7	12.7
33	Herstmonceux	1023.4	N	1	0	11.7	8.0	1023.3	SW	4	0	23.9	14.1
34	Hurn	1023.6	WNW	3	0	9.7	8.9	1024.1	NW	3	0	21.6	14.7
35	Camborne	1025.3	N	6	8	9.6	9.4	1026.5	NNE	9	6	9.7	8.8

Daily Weather Summary for Friday 20 April 2018

Selected European readings at (L) 0000 and (R) 1200 UTC

STATIONS		0000 UTC						1200 UTC					
NO	SITE	PRESS	WDIR	WSPD	CLOUD	TEMP	TDEW	PRESS	WDIR	WSPD	CLOUD	TEMP	TDEW
1	Murmansk	1022.7	N	4	3	-4.0	-6.3	1014.8	SE	4	7	-0.7	-9.1
2	Helsinki	-	-	-	7	-	-	-	-	-	3	-	-
3	Stockholm	1023.5	SSW	4	-	8.8	5.0	1014.8	WSW	10	-	22.0	7.8
4	Oslo	1024.3	SSW	2	-	7.0	6.7	1015.9	SW	2	8	9.0	7.5
5	Reykjavik	1005.4	E	3	5	6.7	4.2	1009.0	WNW	5	7	9.0	5.4
6	Moscow	1012.3	N	6	0	7.7	-2.3	1014.6	NNW	6	7	13.9	-1.5
7	Kiev	1016.7	N	12	3	9.2	4.2	1019.1	N	16	3	16.4	-2.1
8	Warsaw	1028.8	NNW	6	0	8.1	3.9	1026.7	NW	4	2	18.9	3.2
9	Berlin	1028.1	SE	4	-	15.9	11.7	1023.5	SSW	8	-	25.9	8.1
10	De Bilt	1023.1	NNW	2	0	11.4	10.5	1022.2	SW	8	0	25.9	12.9
11	Dublin	1024.2	WSW	14	1	10.4	8.1	1025.6	WSW	12	5	15.2	7.4
12	Cork	1026.0	WSW	6	1	7.1	6.8	1026.4	S	4	5	12.7	9.6
13	Sofia	1020.4	W	4	2	14.2	6.1	1018.0	NE	6	6	16.6	7.2
14	Belgrade	1022.4	W	4	0	15.3	8.8	1022.3	N	6	1	20.9	4.5
15	Budapest	1024.3	-	0	7	15.0	8.0	1024.8	NE	4	6	23.0	4.0
16	Prague	1028.6	N	4	-	12.0	7.7	1024.4	N	4	4	24.6	8.9
17	Munich	1026.4	ESE	4	8	12.2	6.8	1021.6	ESE	6	8	25.9	5.2
18	Strasbourg	1024.6	WSW	3	-	13.3	8.4	1022.5	NE	3	-	25.7	11.1
19	Paris	1024.0	W	2	0	14.3	10.5	1022.9	NNW	3	1	27.7	12.5
20	Jersey	1023.6	NNE	4	0	11.9	8.4	1023.5	ENE	3	0	21.5	13.8
21	Milan	1025.8	NNW	5	0	14.7	10.4	1024.0	ESE	3	0	25.5	8.0
22	Marseille	1024.6	ESE	3	-	13.0	7.7	1022.9	SW	7	-	25.1	9.4
23	Bordeaux	1022.0	E	8	-	18.4	6.2	1021.4	E	6	-	25.3	9.2
24	Rome	1021.9	N	2	0	13.8	12.2	1020.6	WSW	8	1	24.1	11.8
25	Ajaccio	1023.8	NE	6	-	12.0	9.6	1022.3	SSW	10	-	19.8	15.2
26	Barcelona	-	NNW	3	-	14.0	10.0	1023.9	SE	6	1	20.1	11.5
27	Majorca	1023.6	ESE	4	4	12.9	12.3	1022.0	E	11	4	23.1	12.1
28	Madrid	-	ESE	6	-	16.0	7.0	1018.5	SE	8	6	18.7	8.9
29	Lisbon	1014.1	-	-	-	17.9	12.6	1013.5	E	6	7	22.8	12.6
30	Athens	1017.2	NNE	2	-	16.7	6.3	1015.2	NNW	8	4	28.0	6.7
31	Malta	1020.7	NE	5	7	15.9	15.6	1019.7	NE	6	0	21.0	13.1
32	Gibraltar	1019.4	E	22	6	16.0	14.4	1017.2	E	31	8	15.7	14.5

Daily Weather Summary for Friday 20 April 2018

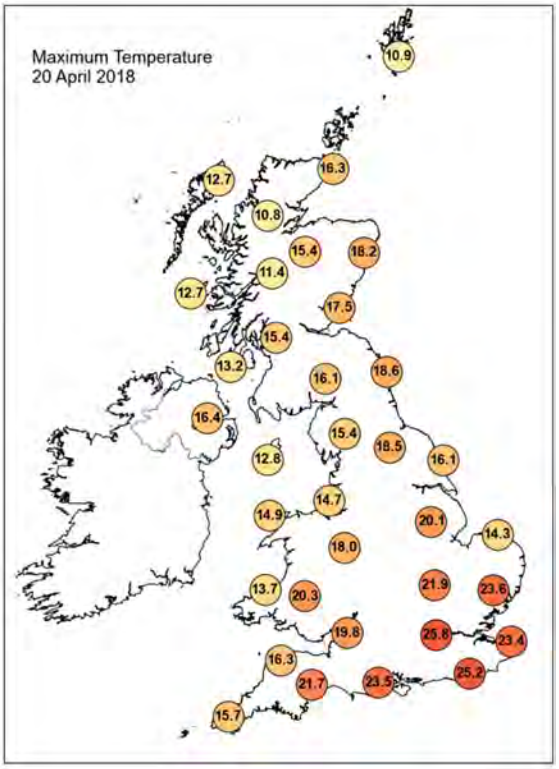

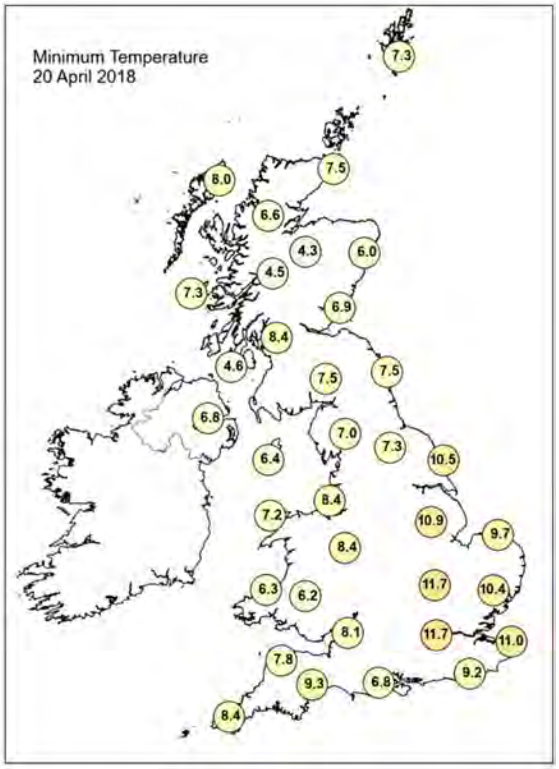

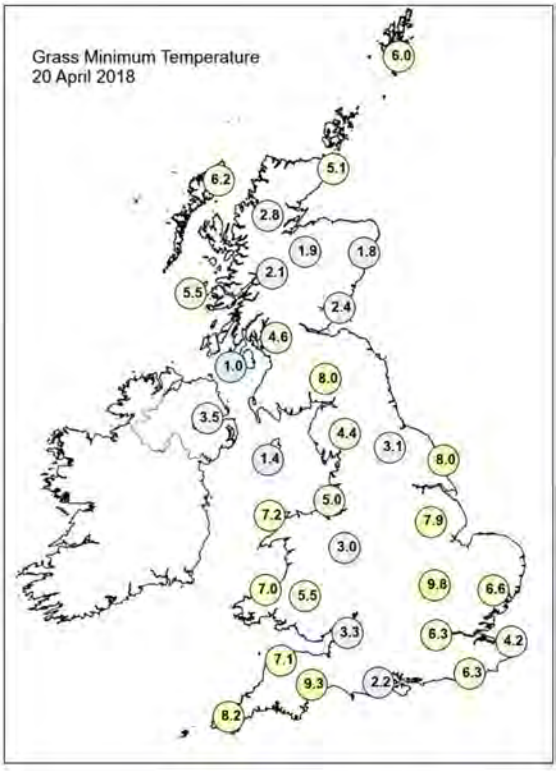

Daily Weather Summary for Friday 20 April 2018

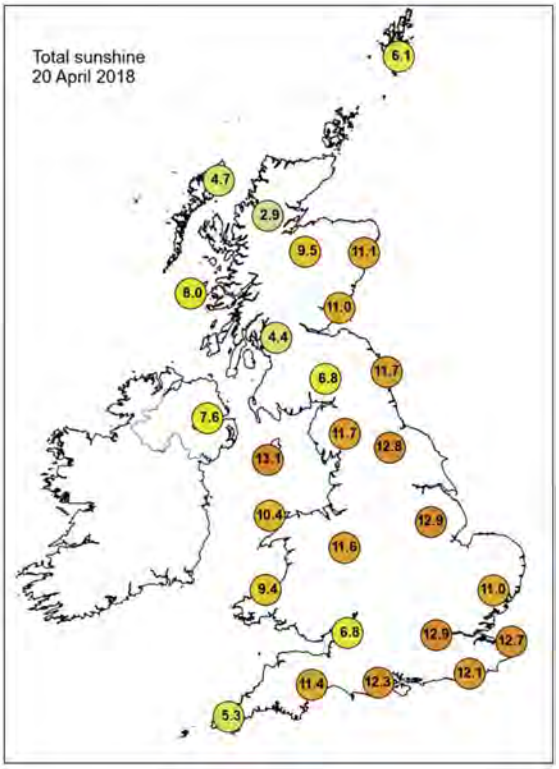

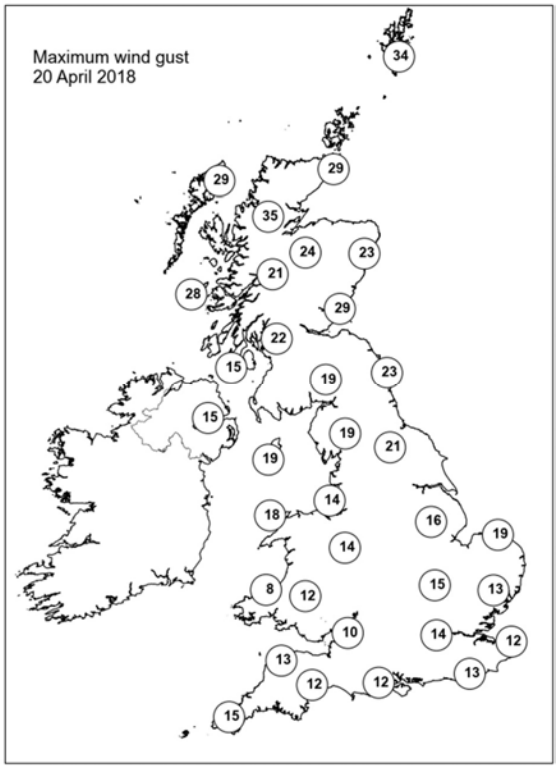

None of the selected stations observed a day of sleet or snow falling or non-zero snow depth at 0900 UTC.

Daily Weather Summary for Saturday 21 April 2018

This day's summary created 28/04/2018 03:00

Summary of the UK Weather for Saturday 21 April 2018

It was a dry night across the UK with clear skies and light winds. Some mist and low cloud developed in places, initially through the Irish Sea but then across some inland parts of England and Wales too. However, the low cloud and sea fog cleared through the second half of the night. Despite the clear skies, it was a mild night in the south and southeast of England. Colder elsewhere, with a touch of grass frost across northern England and Scotland.

It was a mainly dry and bright day across the UK with plenty of warm sunshine for most. However, and area of cloud with a little patchy light rain moved across eastern parts of the southwest into southern Wales and west Midlands through the day. It turned sunny again behind this before heavy thundery showers approached the south coast of England into the evening, moving north. Further thundery showers developed across southern England and parts of Wales through the evening, moving northeast. A band of cloud and outbreaks of rain also arrived across western parts of Scotland and Northern Ireland through the evening. It was a warm day for most with temperatures widely several degrees above the average for the time of year.

Daily Extremes

Highest Maximum	**24.9°C** Wisley (Surrey, 38 mAMSL) also Kew Gardens (Greater London, 6 mMASL) also Bude (Cornwall, 15 mMASL)
Lowest Maximum	**10.2°C** Fair Isle (Shetland, 57 mAMSL)
Highest Minimum	**12.0°C** London, St James's Park (Greater London, 5 mAMSL)
Lowest Minimum	**-2.2°C** Aboyne No 2 (Aberdeenshire, 140 mAMSL)
Lowest Grass Minimum	**-6.0°C** Aboyne No 2 (Aberdeenshire, 140 mAMSL)
Most Rainfall	**28.2mm** Otterbourne W Wks (Hampshire, 34 mAMSL)
Most Sunshine	**13.4hr** Dunbar (East Lothian, 23 mAMSL)
Highest Gust	**44Kt 51mph** Wight: Needles Old Battery (Isle Of Wight, 80 mAMSL)
Highest Gust (mountain)	**49Kt 56mph** Cairngorm Summit (Inverness-shire, 1237 mAMSL)
Greatest Snow Depth at 0900 UTC	No non-zero values

mAMSL refers to station elevation in metres above mean sea level.

Daily Weather Summary for Saturday 21 April 2018

North Atlantic and Europe analysis charts and satellite images at 0000 UTC

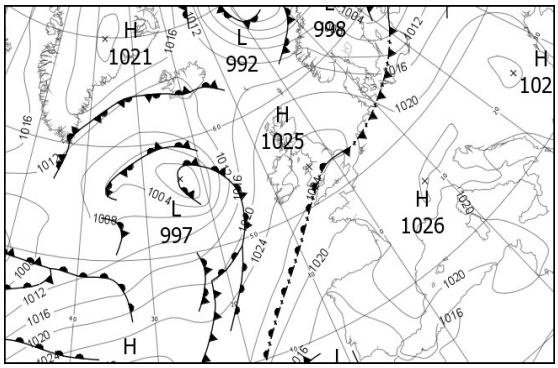



North Atlantic and Europe analysis charts and satellite images at 1200 UTC

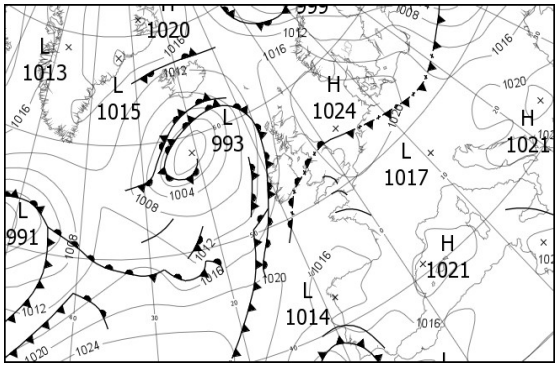



All satellite imagery copyright Met Office and EUMETSAT (European Organisation for the Exploitation of Meteorological Satellites). These show infra-red images from the geostationary MSG satellite. The rainfall rates are derived from both rain-radar and satellite data.

Daily Weather Summary for Saturday 21 April 2018

UK satellite and rain-radar precipitation rates at (L) 0000 and (R) 1200 UTC



UK wind speed and direction at (L) 0000 and (R) 1200 UTC

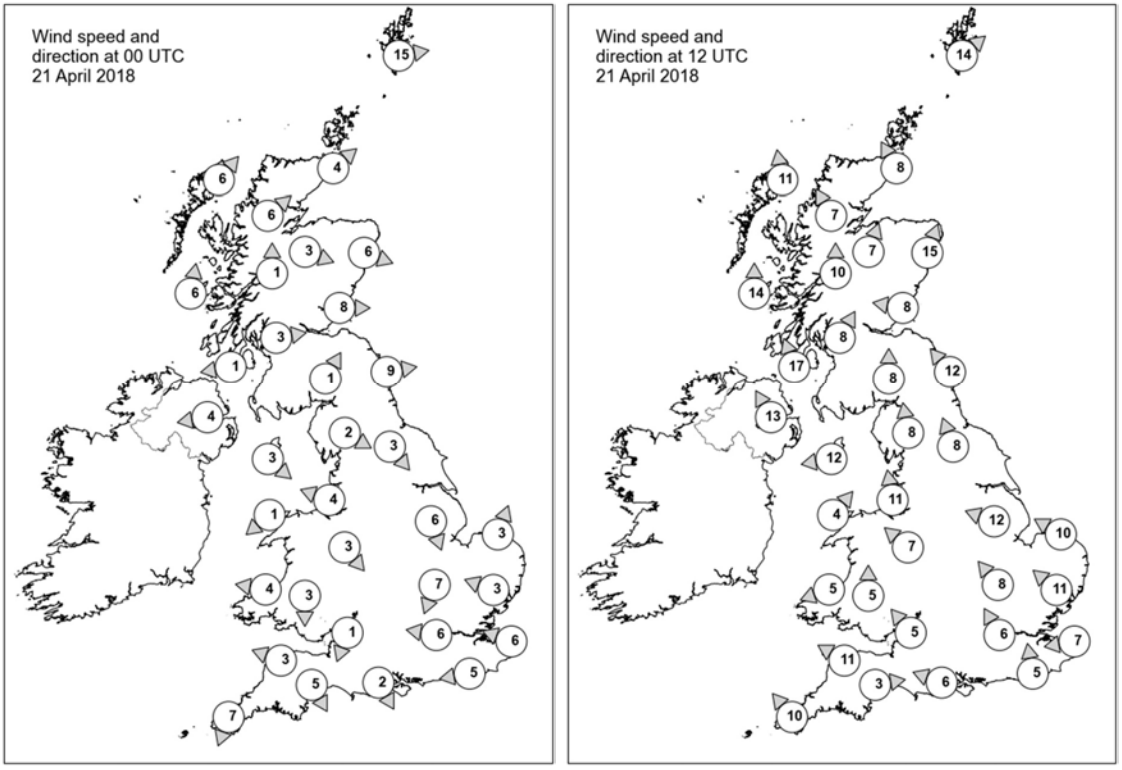

Daily Weather Summary for Saturday 21 April 2018

Selected UK readings at (L) 0000 and (R) 1200 UTC

STATIONS		0000 UTC						1200 UTC					
NO	SITE	PRESS	WDIR	WSPD	CLOUD	TEMP	TDEW	PRESS	WDIR	WSPD	CLOUD	TEMP	TDEW
1	Lerwick	1017.7	W	15	7	7.0	6.2	1018.8	SW	14	7	9.6	6.1
2	Wick	1021.1	SW	4	0	5.9	4.3	1018.3	SSE	8	3	9.6	5.5
3	Stornoway	1020.9	SW	6	1	6.4	5.4	1015.8	S	11	8	9.9	6.5
4	Loch Glascarnoch	1022.6	SW	6	3	5.6	3.1	1016.8	SSE	7	7	11.8	3.7
5	Aviemore	1023.5	WNW	3	2	2.9	1.3	1017.0	SSW	7	7	15.0	4.7
6	Dyce	1022.4	WNW	6	0	8.5	2.8	1018.7	SSW	15	2	15.3	5.8
7	Tulloch Bridge	1024.2	S	1	7	5.2	4.9	1018.1	S	10	1	12.7	4.8
8	Tiree	1022.6	S	6	3	7.2	7.0	1016.6	S	14	7	9.9	7.6
9	Leuchars	1023.0	W	8	0	7.3	4.7	1019.2	E	8	2	13.6	7.0
10	Bishopton	1023.7	W	3	8	7.6	5.3	1018.3	SSW	8	2	16.4	7.7
11	Machrihanish	1023.7	E	1	8	7.5	6.4	1017.9	SSE	17	2	14.1	7.6
12	Boulmer	1023.9	W	9	0	8.5	6.0	1020.5	SE	12	0	12.4	7.3
13	Eskdalemuir	1025.1	SSW	1	4	5.3	4.9	1019.2	S	8	4	15.0	4.7
14	Aldergrove	1023.9	E	4	4	7.9	5.7	1017.3	SSE	13	4	16.5	6.3
15	Shap	1025.6	WNW	2	0	2.8	0.8	1019.1	S	8	5	15.8	7.1
16	Leeming	1024.7	NW	3	0	6.6	4.4	1020.3	SSE	8	5	16.1	5.7
17	Ronaldsway	1024.1	NW	3	1	8.5	5.2	1018.8	E	12	1	11.8	6.5
18	Bridlington	1023.9	-	-	0	7.8	4.9	1021.8	-	-	0	11.4	8.0
19	Crosby	1024.7	ESE	4	0	5.3	4.1	1018.7	S	11	0	18.2	11.7
20	Valley	1024.4	NE	1	0	6.4	5.6	1018.2	SW	4	0	16.1	6.6
21	Waddington	1024.5	NNW	6	2	11.8	2.9	1020.6	ESE	12	1	17.2	7.9
22	Shawbury	1024.7	NW	3	8	10.3	6.3	1018.8	SE	7	0	18.8	10.4
23	Weybourne	1024.3	SSW	3	0	7.7	6.9	1022.1	ESE	10	6	16.5	11.5
24	Bedford	1023.9	NNE	7	1	12.6	9.2	1020.3	SE	8	1	19.7	12.9
25	Aberporth	1024.1	E	4	-	9.0	4.1	1017.4	ENE	5	-	16.5	6.9
26	Sennybridge	1024.9	N	3	0	7.6	3.7	1017.9	S	5	2	19.9	11.9
27	Wattisham	1024.2	ESE	3	0	10.4	8.3	1021.4	SE	11	0	18.8	5.1
28	Filton	1023.5	NNE	1	0	11.5	9.8	1019.4	SE	5	4	17.7	12.9
29	Heathrow	1023.3	E	6	0	13.6	10.2	1020.0	SSE	6	2	23.0	11.2
30	Manston	1023.9	ESE	6	0	9.3	7.5	1021.6	E	7	0	16.3	11.1
31	Chivenor	1023.8	ESE	3	9	6.8	6.6	1017.8	ESE	11	0	19.0	13.3
32	Exeter	1022.9	NNW	5	0	9.6	6.7	1018.3	W	3	3	19.2	13.9
33	Herstmonceux	1023.0	E	5	0	12.3	9.7	1020.6	S	5	0	21.9	11.7
34	Hurn	1022.3	NNW	2	0	11.6	10.1	1019.2	ESE	6	7	18.7	11.9
35	Camborne	1023.6	NNE	7	9	7.5	7.5	1016.8	SE	10	0	19.6	11.7

Daily Weather Summary for Saturday 21 April 2018

Selected European readings at (L) 0000 and (R) 1200 UTC

STATIONS		0000 UTC						1200 UTC					
NO	SITE	PRESS	WDIR	WSPD	CLOUD	TEMP	TDEW	PRESS	WDIR	WSPD	CLOUD	TEMP	TDEW
1	Murmansk	1008.7	-	0	1	-6.3	-9.1	1007.2	ESE	6	2	-1.3	-11.2
2	Helsinki	-	-	-	7	-	-	-	-	-	6	-	-
3	Stockholm	1004.4	W	10	-	13.8	6.3	1009.2	W	14	-	16.6	-1.1
4	Oslo	1010.9	NW	4	-	6.2	0.1	1013.7	W	10	2	15.4	-2.0
5	Reykjavik	-	-	-	8	-	-	1007.7	ENE	5	7	8.8	3.5
6	Moscow	1007.5	-	0	8	10.2	1.0	988.8	WSW	6	6	19.8	5.4
7	Kiev	1019.0	W	4	0	10.6	2.7	1007.8	W	12	5	22.5	2.7
8	Warsaw	1018.3	SE	2	0	9.8	4.6	1013.9	W	14	2	23.1	10.3
9	Berlin	1018.9	NW	2	-	16.3	10.4	1019.7	NNW	8	-	21.2	10.9
10	De Bilt	1022.3	NNW	4	8	11.5	9.3	1022.1	NNE	6	0	20.4	8.1
11	Dublin	1024.2	W	4	1	4.8	3.1	1017.3	SE	14	1	15.0	6.6
12	Cork	1024.1	NW	8	1	8.1	6.3	1017.4	S	8	1	13.8	5.5
13	Sofia	1023.9	-	0	2	5.8	4.0	1020.0	-	0	2	18.6	3.7
14	Belgrade	1022.2	SE	2	0	11.0	8.6	1021.0	W	4	0	22.7	6.0
15	Budapest	1023.4	W	4	0	12.1	4.8	1020.3	WSW	6	0	23.4	5.3
16	Prague	1020.5	N	2	-	15.5	7.2	1017.1	NNW	6	1	24.8	8.8
17	Munich	1020.8	SSW	4	7	13.5	8.9	1017.3	NW	6	8	26.5	8.3
18	Strasbourg	1020.8	S	3	-	12.6	8.7	1018.5	NNW	3	-	27.0	10.7
19	Paris	1022.0	N	4	0	17.6	10.9	1019.2	ENE	3	6	26.5	9.8
20	Jersey	1021.4	E	11	0	14.6	8.9	1017.5	ESE	12	0	22.7	13.6
21	Milan	1021.4	NNW	8	0	15.5	11.5	1019.2	SSE	1	0	26.0	9.9
22	Marseille	1021.4	-	0	-	13.5	8.3	1019.3	S	11	-	26.4	9.3
23	Bordeaux	1020.0	ESE	3	-	15.4	10.8	1017.3	E	6	-	25.5	10.1
24	Rome	1018.8	NE	3	0	12.8	12.0	1018.9	S	8	0	24.1	9.0
25	Ajaccio	1020.6	NE	3	-	11.8	10.2	1019.9	SW	7	-	19.3	16.0
26	Barcelona	-	WNW	5	-	14.0	10.0	1021.2	SW	10	1	20.1	12.4
27	Majorca	1021.1	E	7	0	13.3	10.7	1020.4	SW	9	1	22.4	12.7
28	Madrid	-	E	3	-	13.0	7.0	1018.1	NNE	8	8	15.9	8.4
29	Lisbon	1015.0	ESE	4	-	16.1	13.8	1013.4	ENE	8	-	15.8	14.9
30	Athens	-	-	-	-	-	-	1019.2	NNE	14	5	20.4	-0.1
31	Malta	1019.1	NW	6	0	15.9	10.2	1019.5	ENE	4	2	24.0	12.3
32	Gibraltar	1015.9	E	21	7	16.1	14.6	1015.4	E	27	7	16.9	14.3

Daily Weather Summary for Saturday 21 April 2018

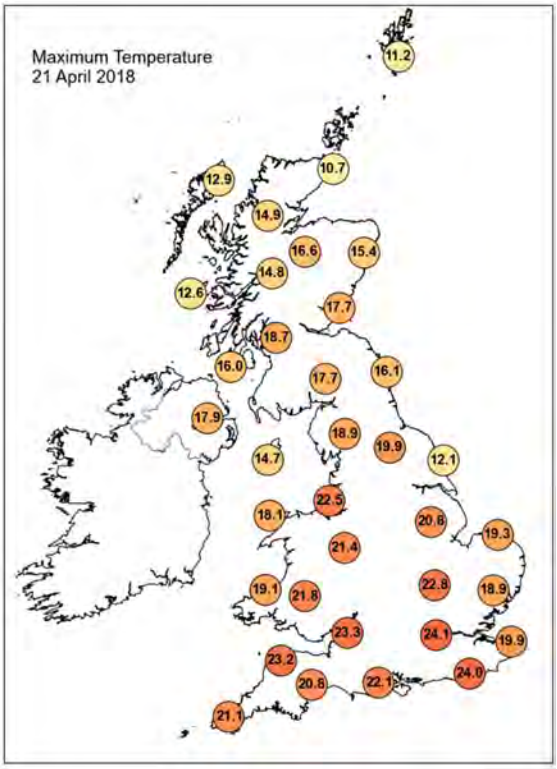

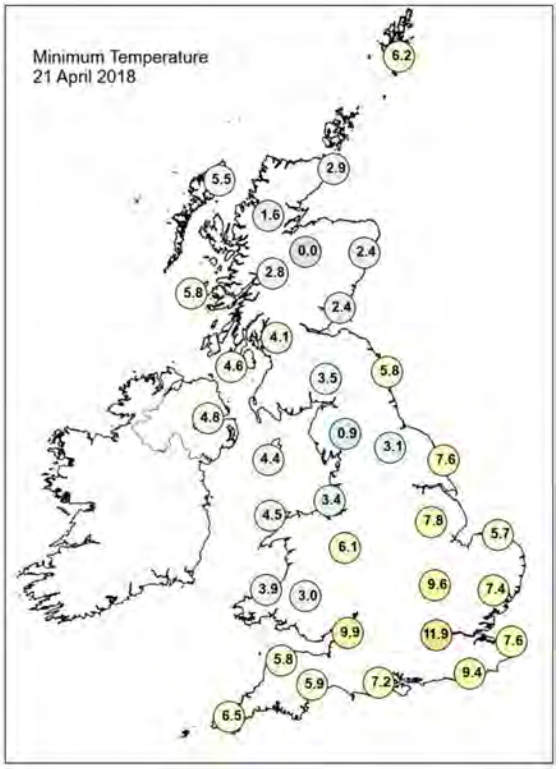

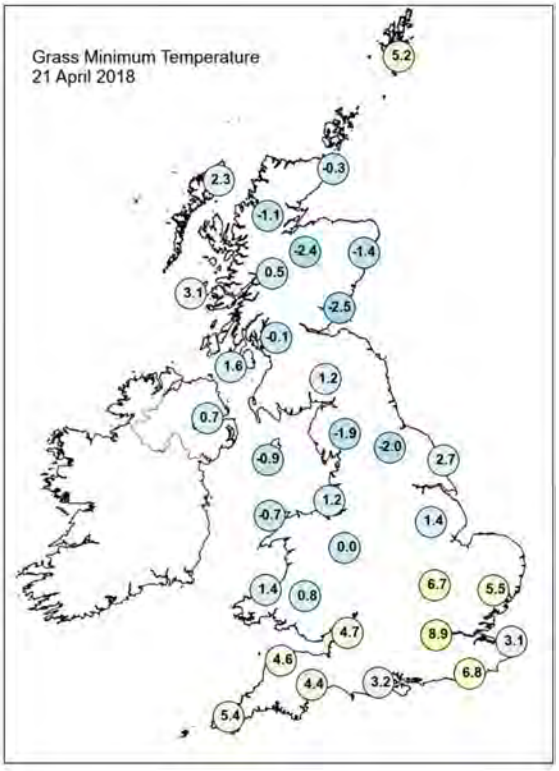

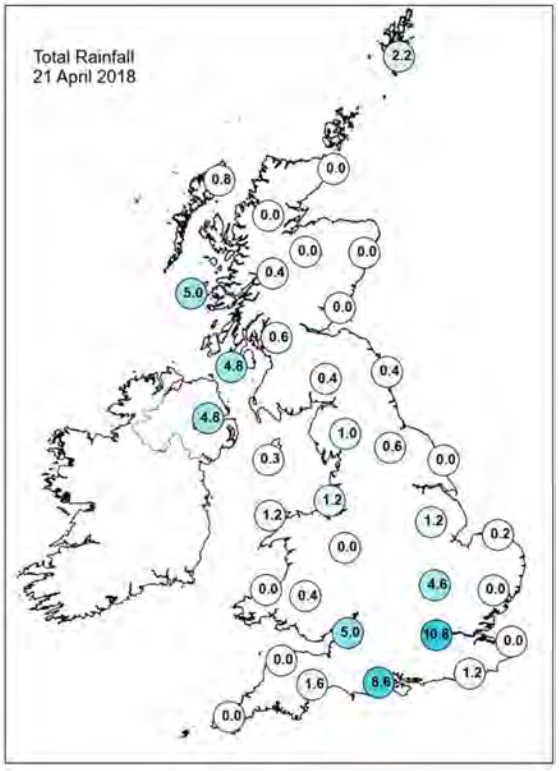

Daily Weather Summary for Saturday 21 April 2018

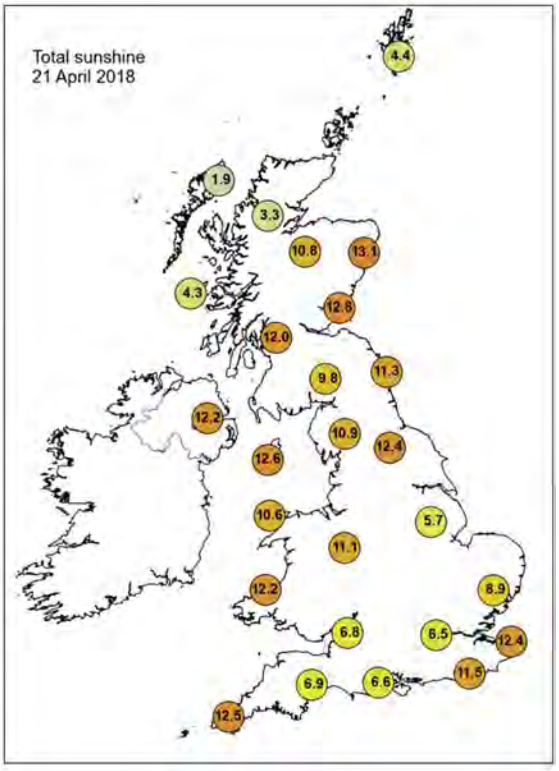

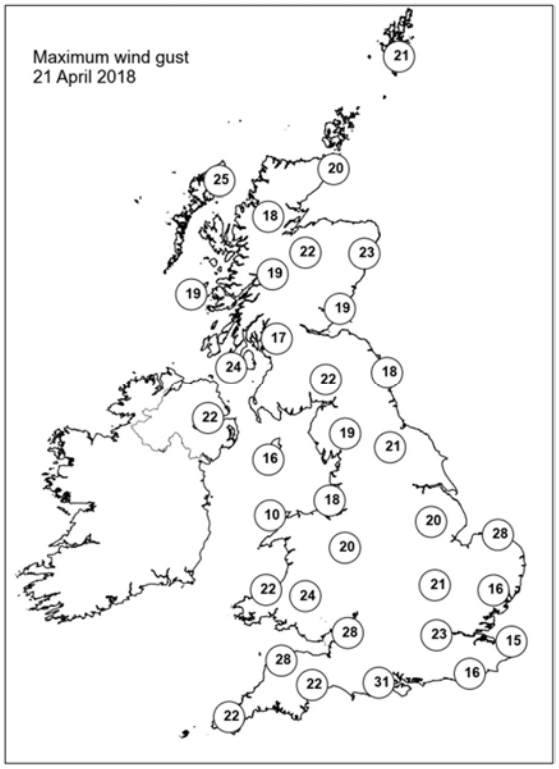

None of the selected stations observed a day of sleet or snow falling or non-zero snow depth at 0900 UTC.

Daily Weather Summary for Sunday 22 April 2018

This day's summary created 29/04/2018 03:00

Summary of the UK Weather for Sunday 22 April 2018

Heavy showers spread north and east across England, Wales and southeast Scotland during the early hours. Some of these brought hail and thunder in places, before clearing away into the North Sea by the morning. Early clear spells elsewhere gave way to increasing cloud and some showery outbreaks of rain from the west.

A band of cloud and rain gradually moved eastwards through the day, the rain was heaviest over western hills of Scotland, northern England and Wales but became lighter and patchier as it progressed eastwards. Behind this it became drier and brighter across Northern Ireland, Wales and southwest England with some sunny spells. The far southeast remained mainly dry with plenty of warm sunshine. Into the evening a scattering of heavy, thundery showers developed across East Anglia.

Temperatures were around average for the time of year, except in southeast England where they were warmer than average.

Daily Extremes

Highest Maximum	**25.0°C** Gravesend, Broadness (Kent, 3 mAMSL)
Lowest Maximum	**8.4°C** Fair Isle (Shetland, 57 mAMSL)
Highest Minimum	**14.5°C** Rochdale (Greater Manchester, 110 mAMSL)
Lowest Minimum	**0.7°C** Drumnadrochit (Inverness-shire, 53 mAMSL)
Lowest Grass Minimum	**-2.1°C** Tyndrum No 3 (Perthshire (in Central Region), 168 mAMSL)
Most Rainfall	**19.8mm** Achnagart (Ross & Cromarty, 15 mAMSL)
Most Sunshine	**12.1hr** Faversham (Kent, 46 mAMSL) also Manston (Kent, 49 mMASL)
Highest Gust	**42Kt 48mph** Sella Ness (Shetland, 7 mAMSL)
Highest Gust (mountain)	**59Kt 68mph** Cairngorm Summit (Inverness-shire, 1237 mAMSL)
Greatest Snow Depth at 0900 UTC	No non-zero values

mAMSL refers to station elevation in metres above mean sea level.

Daily Weather Summary for Sunday 22 April 2018

North Atlantic and Europe analysis charts and satellite images at 0000 UTC

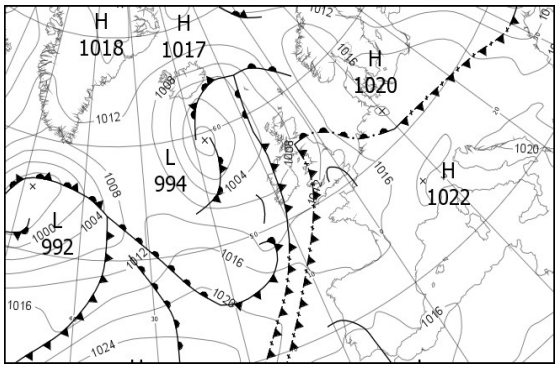



North Atlantic and Europe analysis charts and satellite images at 1200 UTC

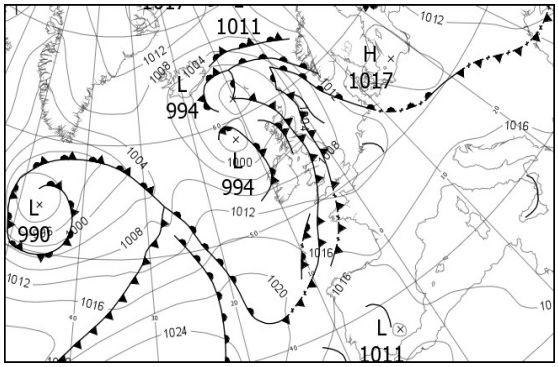



All satellite imagery copyright Met Office and EUMETSAT (European Organisation for the Exploitation of Meteorological Satellites). These show infra-red images from the geostationary MSG satellite. The rainfall rates are derived from both rain-radar and satellite data.

Daily Weather Summary for Sunday 22 April 2018

UK satellite and rain-radar precipitation rates at (L) 0000 and (R) 1200 UTC



UK wind speed and direction at (L) 0000 and (R) 1200 UTC

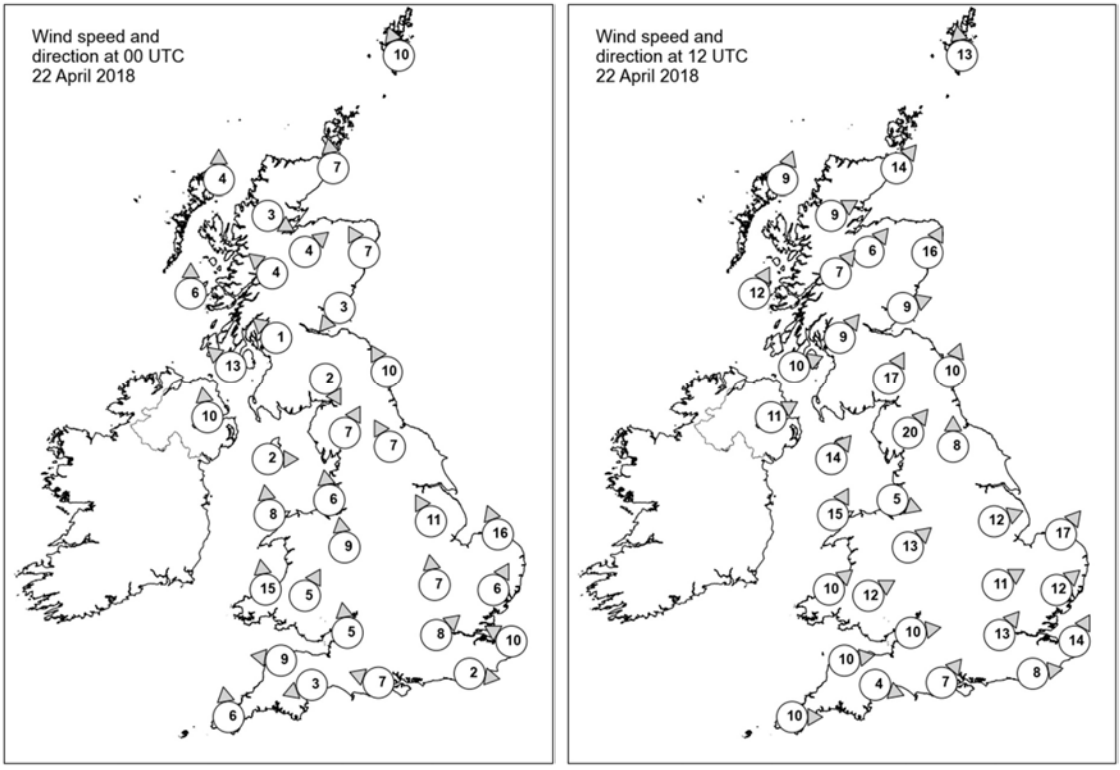

Daily Weather Summary for Sunday 22 April 2018

Selected UK readings at (L) 0000 and (R) 1200 UTC

STATIONS		0000 UTC						1200 UTC					
NO	SITE	PRESS	WDIR	WSPD	CLOUD	TEMP	TDEW	PRESS	WDIR	WSPD	CLOUD	TEMP	TDEW
1	Lerwick	1011.9	SSE	10	7	6.7	6.2	1000.1	S	13	9	7.1	7.0
2	Wick	1008.7	S	7	8	8.8	6.0	999.2	SW	14	8	11.8	6.7
3	Stornoway	1006.2	S	4	8	8.0	6.5	998.7	SSW	9	8	9.2	8.4
4	Loch Glascarnoch	1007.8	WNW	3	4	5.5	3.2	1000.2	WSW	9	8	8.7	5.8
5	Aviemore	1007.9	SW	4	7	8.2	2.2	1000.2	SW	6	8	9.4	6.0
6	Dyce	1009.9	SSE	7	8	8.0	7.0	1000.8	SSW	16	8	12.0	7.2
7	Tulloch Bridge	1008.7	SE	4	3	5.8	1.1	1001.9	SW	7	8	8.3	-
8	Tiree	1005.7	S	6	8	8.5	7.0	1001.4	SSW	12	7	9.3	8.4
9	Leuchars	1008.9	NE	3	1	7.2	7.0	1002.0	WSW	9	8	13.1	7.9
10	Bishopton	1007.8	SE	1	1	8.5	2.4	1002.8	SW	9	8	9.8	8.1
11	Machrihanish	1006.7	SE	13	8	9.3	6.2	1003.9	WSW	10	8	9.7	8.2
12	Boulmer	1010.6	SSE	10	4	7.8	7.2	1004.0	SSW	10	6	10.8	8.0
13	Eskdalemuir	1009.1	NNW	2	8	10.7	9.8	1004.6	SSW	17	8	7.8	6.8
14	Aldergrove	1007.0	S	10	8	11.7	3.7	1005.2	WSW	11	8	9.7	-
15	Shap	1009.7	SSW	7	6	15.0	12.5	1006.1	SW	20	7	8.4	6.8
16	Leeming	1010.8	SSE	7	7	13.2	11.6	1006.1	S	8	6	12.3	8.0
17	Ronaldsway	1009.0	W	2	3	10.9	7.2	1006.3	SW	14	3	10.8	9.1
18	Bridlington	1013.1	-	-	5	9.0	7.1	1006.0	-	-	3	-	8.9
19	Crosby	1009.7	S	6	0	16.3	12.7	1007.8	WNW	5	7	12.5	8.1
20	Valley	1009.2	S	8	5	11.1	9.2	1007.8	SSW	15	8	10.2	9.8
21	Waddington	1013.0	SSE	11	7	14.3	11.6	1006.8	WSW	12	6	19.4	10.3
22	Shawbury	1011.0	S	9	1	16.3	10.9	1007.8	SW	13	6	15.6	5.4
23	Weybourne	1014.5	SSE	16	8	13.5	7.9	1007.0	SW	17	0	23.4	13.5
24	Bedford	1014.6	S	7	8	16.0	-	1007.7	WSW	11	2	20.4	13.2
25	Aberporth	1009.9	S	15	-	12.9	10.4	1009.1	SW	10	-	11.6	10.9
26	Sennybridge	1011.8	SSW	5	2	12.4	9.7	1009.4	WSW	12	8	11.0	7.4
27	Wattisham	1015.5	SSW	6	7	11.9	8.4	1007.8	SW	12	0	23.4	11.1
28	Filton	1012.5	S	5	7	15.5	12.3	1009.8	W	10	2	14.5	6.4
29	Heathrow	1015.6	SW	8	7	14.8	13.9	1008.8	SW	13	1	22.2	11.6
30	Manston	1014.9	ESE	10	7	13.2	10.8	1009.3	SSW	14	0	22.6	11.5
31	Chivenor	1011.7	E	9	1	12.3	10.0	1011.1	W	10	8	11.9	10.4
32	Exeter	1012.5	ENE	3	1	10.6	9.4	1009.8	WNW	4	7	17.9	5.7
33	Herstmonceux	1015.8	W	2	7	15.2	12.9	1010.1	W	8	0	19.4	10.4
34	Hurn	1013.4	ESE	7	6	14.3	12.1	1009.6	SW	7	0	18.3	11.2
35	Camborne	1012.0	S	6	0	10.2	9.5	1011.9	W	10	7	12.3	10.5

Daily Weather Summary for Sunday 22 April 2018

Selected European readings at (L) 0000 and (R) 1200 UTC

STATIONS		0000 UTC						1200 UTC					
NO	SITE	PRESS	WDIR	WSPD	CLOUD	TEMP	TDEW	PRESS	WDIR	WSPD	CLOUD	TEMP	TDEW
1	Murmansk	1010.8	SSW	6	0	-6.6	-10.6	1012.2	W	8	3	2.3	-9.0
2	Helsinki	-	-	-	5	-	-	-	-	-	8	-	-
3	Stockholm	1012.7	WNW	6	-	8.0	-2.4	1015.7	N	6	-	12.2	0.2
4	Oslo	1016.5	ENE	4	-	5.4	-1.5	1014.5	WSW	6	4	14.4	-0.8
5	Reykjavik	-	-	-	2	-	-	1002.7	NW	5	1	7.2	-0.7
6	Moscow	994.3	NW	6	8	3.4	0.7	1003.5	NNW	8	8	2.3	-3.7
7	Kiev	1008.9	NNW	8	0	13.6	0.4	1009.5	NNW	12	3	17.3	-2.6
8	Warsaw	1017.7	W	4	0	10.0	3.0	1016.1	W	10	4	17.6	2.4
9	Berlin	1019.6	E	2	-	11.4	5.0	1015.4	SW	2	-	22.6	8.4
10	De Bilt	1017.0	E	6	8	12.2	7.1	1009.6	S	8	0	24.4	13.2
11	Dublin	1008.5	SW	14	4	11.2	-2.3	1006.8	WSW	17	6	12.7	5.9
12	Cork	1009.6	SSW	8	8	8.7	8.0	1009.7	W	17	6	12.0	6.0
13	Sofia	1019.7	S	2	0	9.8	4.6	1014.1	N	6	0	23.2	4.8
14	Belgrade	1017.5	-	0	0	13.8	6.8	1015.6	W	4	0	24.7	8.8
15	Budapest	1017.1	SE	2	4	12.1	7.4	1014.8	SSW	6	0	26.2	7.3
16	Prague	1018.8	-	0	-	14.0	10.0	1014.9	N	2	2	22.9	8.1
17	Munich	1017.7	SSW	4	8	14.4	10.6	1013.5	NW	6	1	26.0	5.8
18	Strasbourg	1016.5	WNW	1	-	14.7	10.5	1013.6	S	7	-	27.4	12.6
19	Paris	1015.1	E	1	0	17.5	9.6	1012.4	SW	12	6	25.2	13.7
20	Jersey	1013.7	W	6	0	13.6	9.9	1012.8	W	11	7	10.8	10.0
21	Milan	1018.2	ENE	6	0	17.8	10.8	1017.0	SSE	3	0	24.7	9.0
22	Marseille	1018.5	SE	2	-	15.0	10.2	1018.4	WSW	12	-	23.6	12.3
23	Bordeaux	1015.8	WSW	4	-	16.6	12.3	1015.6	WSW	13	-	24.7	14.2
24	Rome	1018.8	NNW	3	7	15.0	14.4	1018.8	WSW	9	0	20.6	14.0
25	Ajaccio	1019.0	NE	4	-	11.5	9.2	1018.6	WSW	10	-	21.0	15.5
26	Barcelona	1019.2	-	0	6	16.3	9.5	1018.5	SW	12	4	20.5	11.9
27	Majorca	1019.5	-	0	6	12.1	10.0	1018.1	SW	4	3	25.6	11.7
28	Madrid	-	NE	4	-	12.0	10.0	1013.3	NE	6	8	22.4	8.7
29	Lisbon	1015.2	N	2	-	16.6	13.6	1014.1	NNE	8	-	18.2	12.8
30	Athens	-	-	-	-	-	-	1017.7	-	0	0	24.6	6.7
31	Malta	1019.5	WSW	5	0	14.8	12.4	1019.2	WSW	9	5	23.3	8.9
32	Gibraltar	1015.4	E	11	8	16.4	15.1	1013.5	ENE	15	7	17.6	14.9

Daily Weather Summary for Sunday 22 April 2018

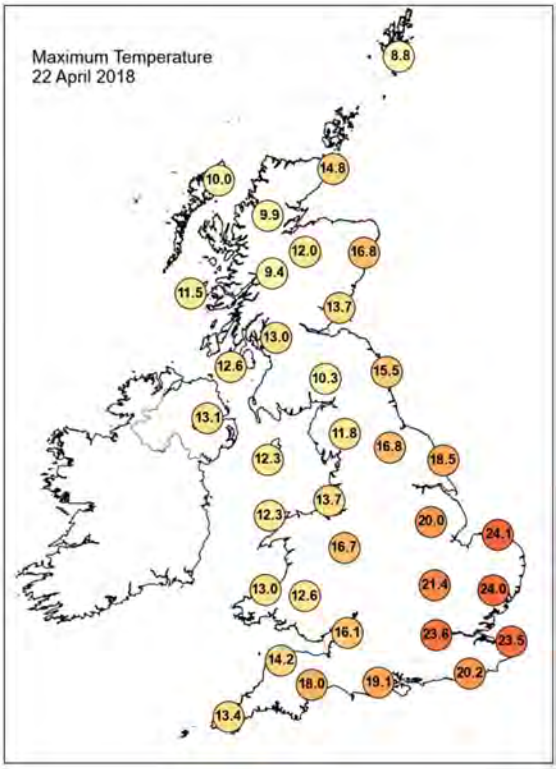

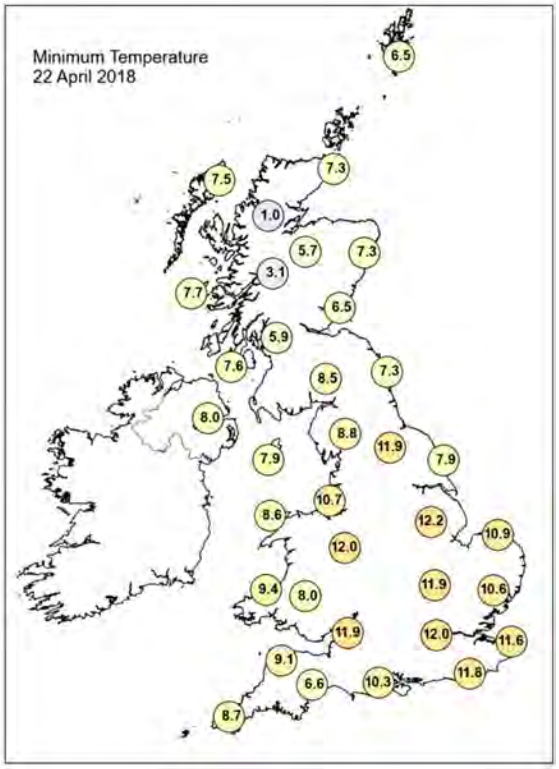

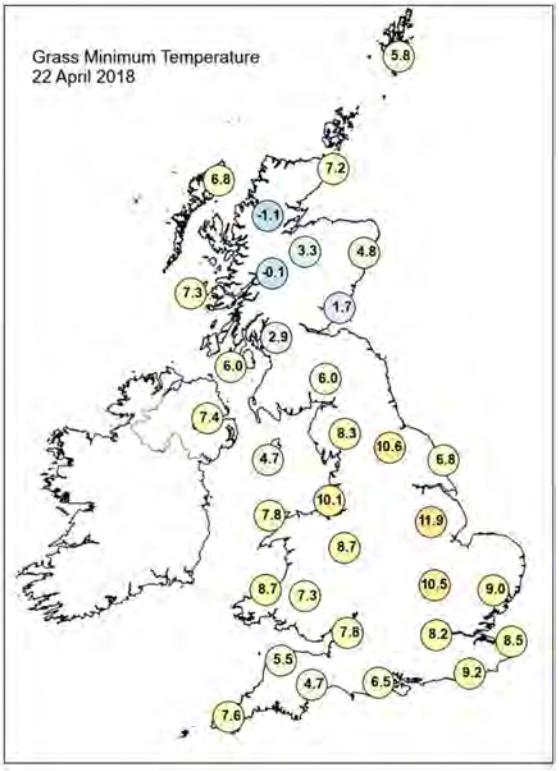

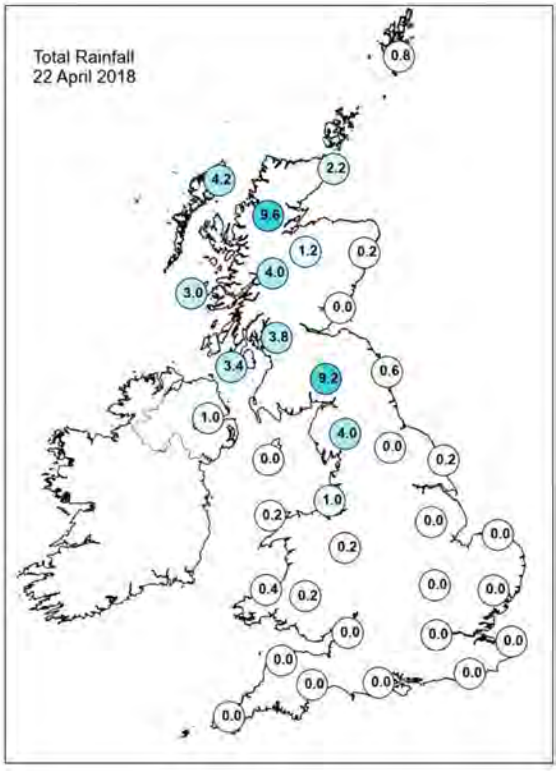

Daily Weather Summary for Sunday 22 April 2018

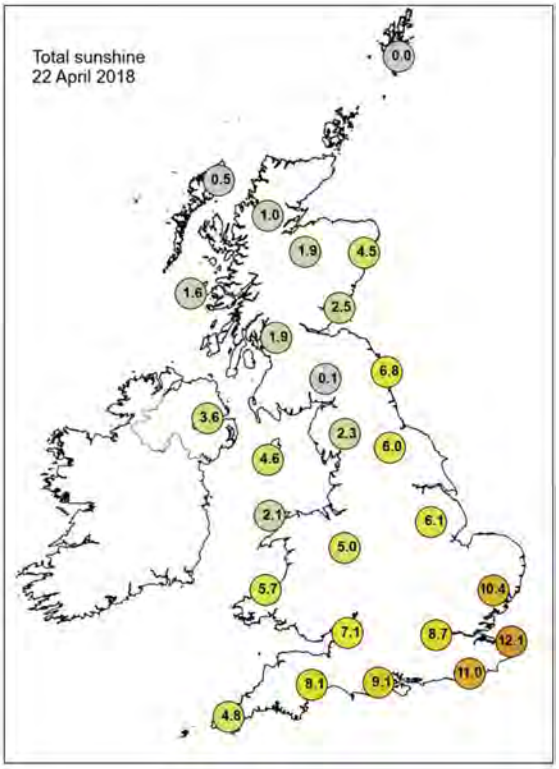

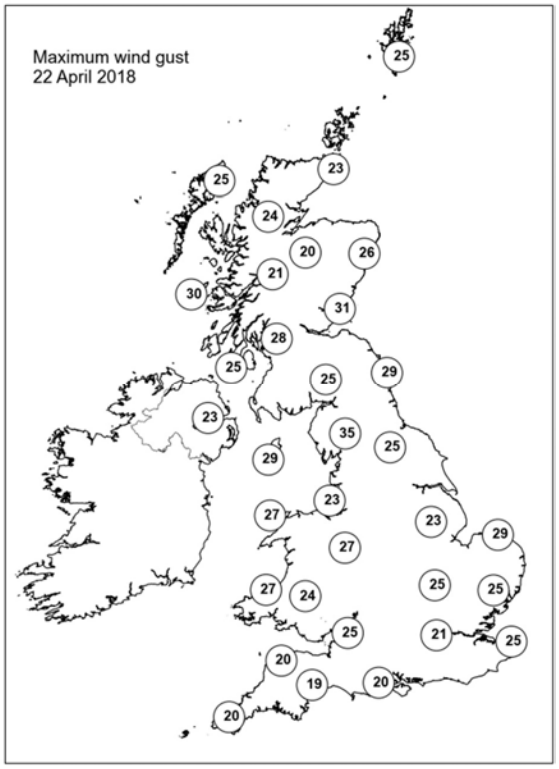

None of the selected stations observed a day of sleet or snow falling or non-zero snow depth at 0900 UTC.

Daily Weather Summary for Monday 23 April 2018

This day's summary created 30/04/2018 03:00

Summary of the UK Weather for Monday 23 April 2018

Through the early hours of the morning, there were a few showers in the north of the UK, but it was drier in the south. There was a mixture of cloud and clear spells, although by dawn cloud began to thicken in the west with the approach of a weather front.

The morning was dry with spells of sunshine across eastern areas. Further west there were increasing amounts of cloud, and outbreaks of rain spread into Northern Ireland by midday. The rain then continued its way eastwards into Scotland and western Wales during the afternoon. It was windy in the north, with some strong gusts over and to the lee of the Pennines, with some strong winds also developing along English Channel coasts.

Temperatures were around average for the time of year.

Daily Extremes

Highest Maximum	**16.7°C** Heathrow (Greater London, 25 mAMSL)
Lowest Maximum	**8.8°C** Alston, Springhouse Park (Cumbria, 320 mAMSL) also Hunterston No 3 (Ayrshire, 8 mMASL)
Highest Minimum	**10.1°C** Hull, East Park (Humberside, 2 mAMSL)
Lowest Minimum	**3.8°C** Charlwood (Surrey, 67 mAMSL)
Lowest Grass Minimum	**-1.9°C** South Newington (Oxfordshire, 105 mAMSL)
Most Rainfall	**10.0mm** Kinlochewe (Ross & Cromarty, 25 mAMSL) also Dunstaffnage (Argyll (in Strathclyde Region), 3 mMASL)
Most Sunshine	**9.6hr** Bognor Regis (West Sussex, 7 mAMSL)
Highest Gust	**46Kt 53mph** Capel Curig No 3 (Gwynedd, 216 mAMSL)
Highest Gust (mountain)	**69Kt 79mph** Cairngorm Summit (Inverness-shire, 1237 mAMSL)
Greatest Snow Depth at 0900 UTC	No non-zero values

mAMSL refers to station elevation in metres above mean sea level.

Daily Weather Summary for Monday 23 April 2018

North Atlantic and Europe analysis charts and satellite images at 0000 UTC

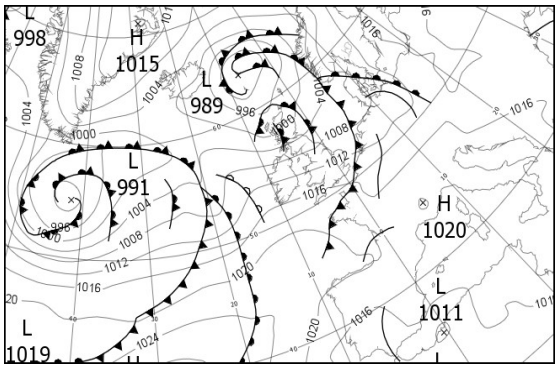



North Atlantic and Europe analysis charts and satellite images at 1200 UTC

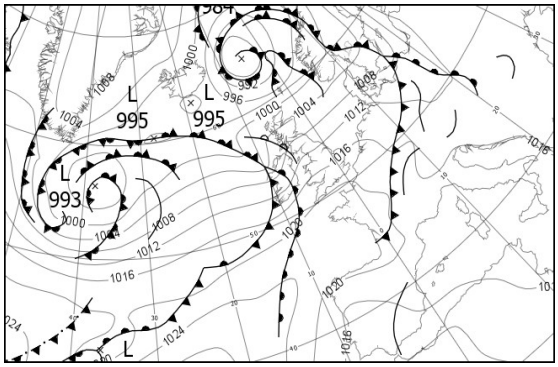



All satellite imagery copyright Met Office and EUMETSAT (European Organisation for the Exploitation of Meteorological Satellites). These show infra-red images from the geostationary MSG satellite. The rainfall rates are derived from both rain-radar and satellite data.

Daily Weather Summary for Monday 23 April 2018

UK satellite and rain-radar precipitation rates at (L) 0000 and (R) 1200 UTC



UK wind speed and direction at (L) 0000 and (R) 1200 UTC

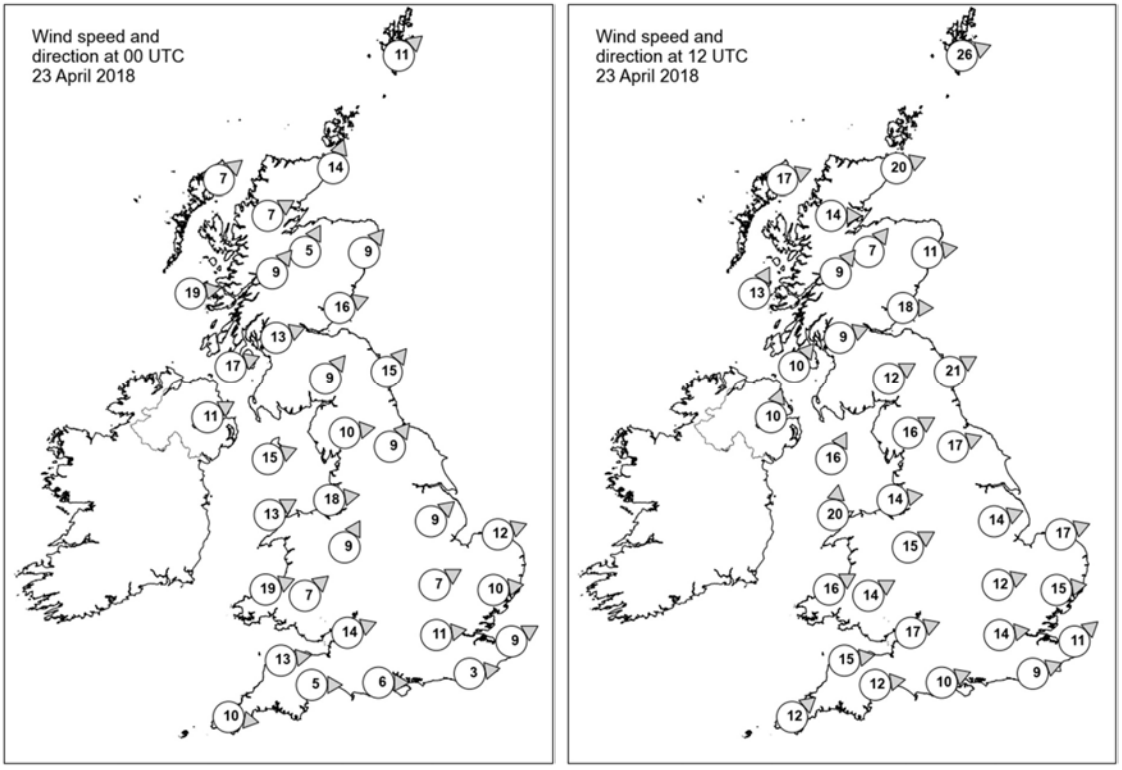

Daily Weather Summary for Monday 23 April 2018

Selected UK readings at (L) 0000 and (R) 1200 UTC

STATIONS		0000 UTC						1200 UTC					
NO	SITE	PRESS	WDIR	WSPD	CLOUD	TEMP	TDEW	PRESS	WDIR	WSPD	CLOUD	TEMP	TDEW
1	Lerwick	997.2	SW	11	7	6.2	5.7	996.5	WSW	26	7	8.4	6.1
2	Wick	997.6	SSW	14	8	8.2	6.6	1001.5	WSW	20	7	10.8	5.1
3	Stornoway	997.6	SW	7	8	7.9	7.2	1002.3	WSW	17	8	10.6	6.3
4	Loch Glascarnoch	998.6	WSW	7	8	7.2	5.5	1003.6	W	14	7	8.2	5.4
5	Aviemore	999.8	SSW	5	7	6.5	4.7	1004.2	SW	7	6	11.0	5.4
6	Dyce	999.9	SW	9	7	8.8	5.7	1004.0	W	11	7	13.4	3.8
7	Tulloch Bridge	1001.4	SW	9	8	7.4	5.7	1006.4	SW	9	8	8.3	4.5
8	Tiree	1002.3	W	19	8	8.4	7.7	1005.9	SSW	13	8	8.5	7.5
9	Leuchars	1001.9	WSW	16	0	8.6	5.9	1006.2	W	18	7	12.1	7.2
10	Bishopton	1003.7	WSW	13	8	8.5	7.1	1007.9	WSW	9	8	10.5	4.8
11	Machrihanish	1005.4	WSW	17	8	8.2	7.4	1008.0	SW	10	7	10.6	6.7
12	Boulmer	1004.5	SW	15	8	9.3	6.5	1008.2	WSW	21	6	13.3	5.8
13	Eskdalemuir	1006.0	SW	9	8	6.9	5.9	1009.3	WSW	12	7	10.0	4.0
14	Aldergrove	1008.1	WSW	11	8	8.7	6.8	1008.8	SSW	10	7	10.8	7.6
15	Shap	1007.9	W	10	8	7.5	4.9	1011.7	WSW	16	7	9.0	4.5
16	Leeming	1007.7	SW	9	3	9.8	5.7	1012.0	WSW	17	5	11.6	2.3
17	Ronaldsway	1009.2	WSW	15	5	9.0	7.0	1012.0	SSW	16	7	9.2	6.7
18	Bridlington	1008.0	-	-	0	9.3	5.5	1011.4	-	-	5	13.7	4.7
19	Crosby	1010.6	W	18	8	10.5	7.4	1013.7	W	14	7	11.9	5.5
20	Valley	1011.6	WSW	13	5	9.5	6.9	1013.8	S	20	8	10.4	8.0
21	Waddington	1010.5	SW	9	1	9.8	5.1	1013.8	WSW	14	7	13.4	3.8
22	Shawbury	1011.7	SSW	9	7	10.1	6.8	1014.9	WSW	15	7	12.2	3.4
23	Weybourne	1010.6	WSW	12	1	10.7	6.9	1014.5	WSW	17	7	13.7	6.6
24	Bedford	1012.5	WSW	7	0	8.5	6.7	1016.3	WSW	12	7	13.4	6.0
25	Aberporth	1013.9	WSW	19	-	8.7	7.3	1015.9	WSW	16	8	11.5	7.0
26	Sennybridge	1014.0	SW	7	8	7.3	6.7	1016.7	WSW	14	8	9.9	6.5
27	Wattisham	1012.0	W	10	0	9.4	6.5	1015.8	W	15	6	14.1	4.3
28	Filton	1014.5	WSW	14	7	9.5	7.2	1017.8	WSW	17	8	12.0	6.7
29	Heathrow	1014.0	W	11	0	9.6	5.6	1017.5	W	14	7	14.7	5.8
30	Manston	1013.0	WSW	9	0	10.4	7.5	1016.9	SW	11	8	15.6	7.5
31	Chivenor	1015.8	W	13	4	9.4	8.0	1019.1	W	15	8	12.1	7.9
32	Exeter	1015.9	W	5	7	9.3	6.7	1018.6	W	12	7	14.2	6.6
33	Herstmonceux	1014.1	W	3	0	8.8	8.5	1018.1	WSW	9	6	13.4	8.7
34	Hurn	1015.3	W	6	0	7.4	5.3	1018.6	WSW	10	7	13.4	7.9
35	Camborne	1017.5	W	10	2	9.0	7.5	1019.8	SW	12	7	11.7	6.7

Daily Weather Summary for Monday 23 April 2018

Selected European readings at (L) 0000 and (R) 1200 UTC

STATIONS		0000 UTC						1200 UTC					
NO	SITE	PRESS	WDIR	WSPD	CLOUD	TEMP	TDEW	PRESS	WDIR	WSPD	CLOUD	TEMP	TDEW
1	Murmansk	1014.1	N	2	5	-2.7	-5.2	1012.9	SSW	4	7	3.1	-7.9
2	Helsinki	1017.9	ENE	6	1	-0.5	-1.1	1015.3	SSE	10	3	6.8	-2.9
3	Stockholm	1015.5	SE	6	-	4.6	0.4	1007.4	ESE	14	-	8.4	1.2
4	Oslo	1009.6	S	2	-	7.0	4.3	1000.1	SSW	4	8	7.0	6.4
5	Reykjavik	1000.9	-	0	1	3.9	0.1	996.8	N	5	2	8.9	-2.4
6	Moscow	1010.7	NNW	4	7	0.8	-6.9	1012.9	NW	4	1	7.3	-9.9
7	Kiev	1013.4	W	2	6	8.4	3.5	1014.0	NNW	4	4	15.6	-0.5
8	Warsaw	1015.7	ESE	4	0	10.0	0.6	1012.3	S	4	6	19.9	5.2
9	Berlin	1011.2	SSW	8	-	18.3	11.5	1011.2	W	12	-	20.6	13.6
10	De Bilt	1010.8	WSW	8	7	15.0	8.8	1015.9	W	12	8	15.3	7.7
11	Dublin	1011.2	WSW	16	6	8.8	5.9	1010.9	SSW	14	7	12.3	6.9
12	Cork	1015.2	SW	8	6	6.8	5.6	1013.6	SW	16	8	10.4	10.3
13	Sofia	1015.8	SSE	8	0	13.4	4.0	1012.5	W	2	2	24.8	6.9
14	Belgrade	1015.2	SE	2	0	14.8	8.3	1014.9	SW	4	0	26.4	10.5
15	Budapest	1014.1	WNW	4	0	16.6	10.2	1013.8	WSW	6	4	26.5	11.4
16	Prague	1012.7	N	4	-	16.6	9.0	1012.2	WSW	8	7	23.9	11.2
17	Munich	1015.1	SW	4	8	17.4	6.0	1014.1	WNW	12	8	24.1	7.6
18	Strasbourg	1014.8	SW	4	7	18.5	8.5	1017.9	S	6	8	17.1	15.1
19	Paris	1015.1	W	7	7	17.8	13.7	1019.5	W	8	6	18.1	11.4
20	Jersey	1017.2	W	8	8	9.4	9.1	1021.4	W	9	8	11.6	7.8
21	Milan	1017.3	E	5	0	17.0	11.1	1016.4	SW	3	0	24.6	9.7
22	Marseille	1019.5	ESE	4	-	13.4	8.7	1019.2	S	10	-	21.9	10.7
23	Bordeaux	1018.7	NNW	3	8	15.2	14.4	1021.7	WSW	3	8	17.7	13.2
24	Rome	1019.3	SE	1	3	14.1	12.9	1019.1	W	9	0	21.0	16.4
25	Ajaccio	1019.9	ENE	2	-	12.3	8.8	1019.8	SSW	9	-	20.8	14.2
26	Barcelona	-	SW	4	-	16.0	14.0	1019.9	SE	7	8	21.7	13.0
27	Majorca	1018.9	E	2	3	13.6	9.8	1018.7	E	10	7	25.4	9.4
28	Madrid	-	-	1	-	14.0	11.0	1016.3	NE	8	8	21.8	9.8
29	Lisbon	1014.8	N	4	-	17.1	12.4	1015.2	ENE	8	7	23.0	15.8
30	Athens	-	-	-	-	-	-	1014.5	N	3	-	24.5	9.8
31	Malta	1019.4	WSW	4	0	14.6	11.1	1018.9	ENE	4	0	23.1	12.0
32	Gibraltar	1014.1	E	5	1	17.4	14.6	1014.0	E	10	5	19.3	14.2

Daily Weather Summary for Monday 23 April 2018

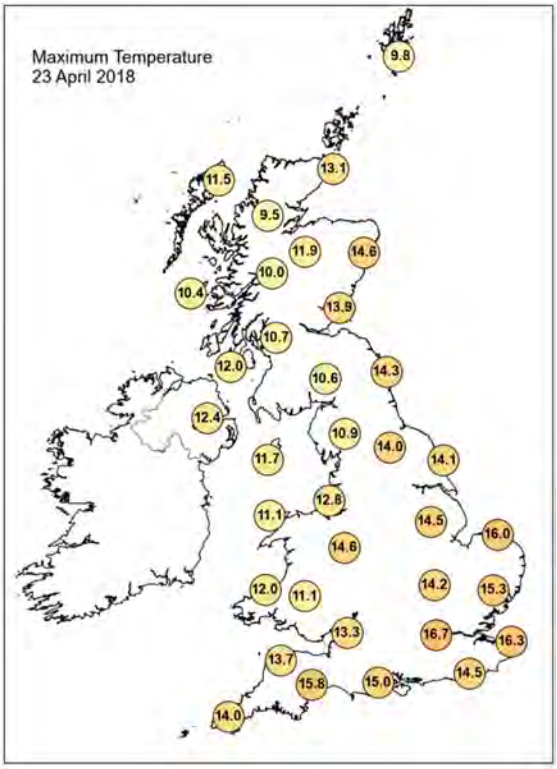

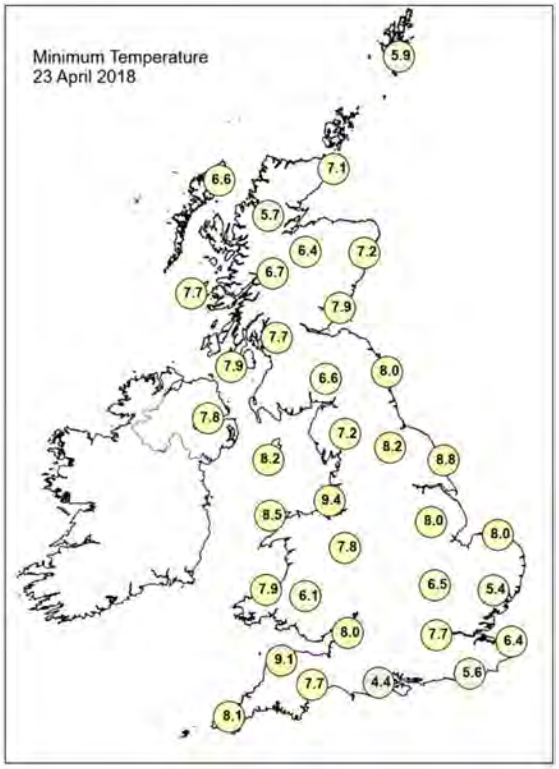

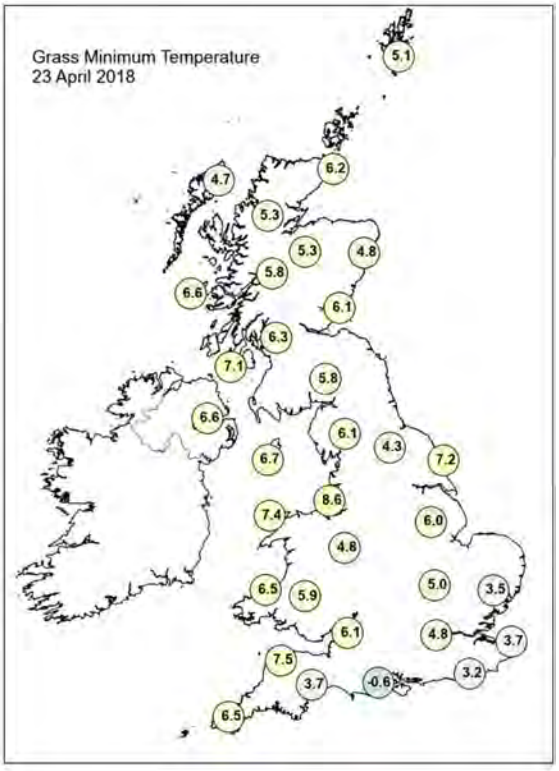

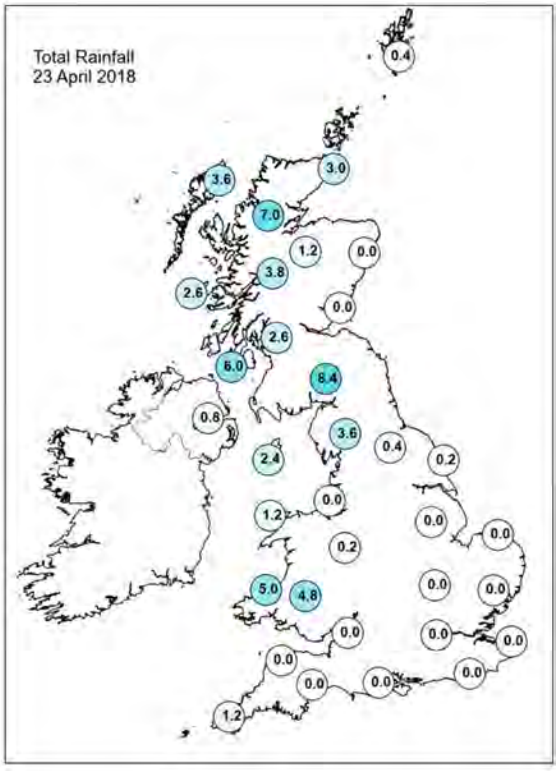

Daily Weather Summary for Monday 23 April 2018

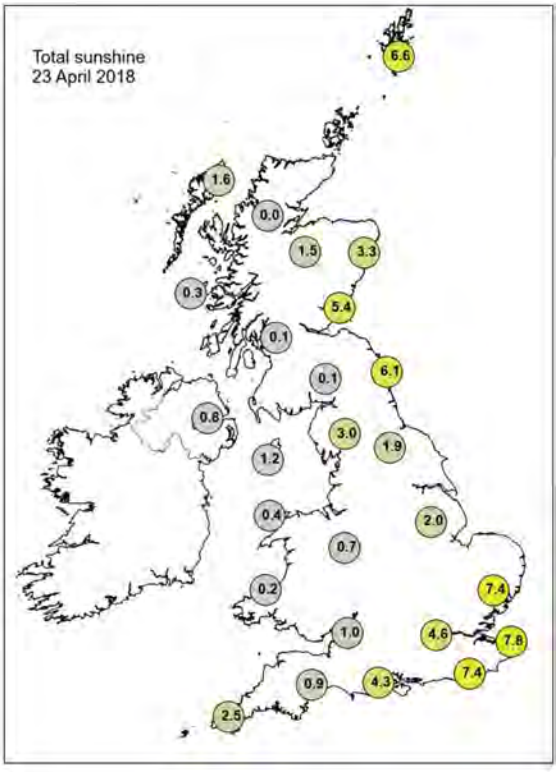

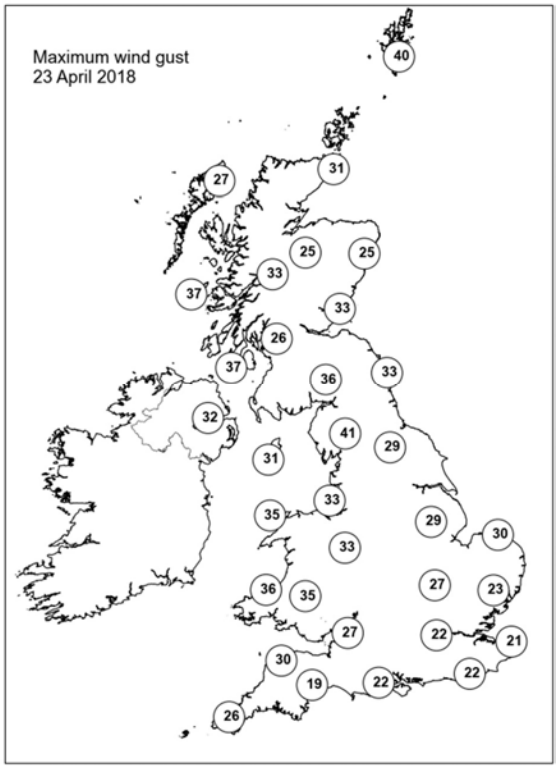

None of the selected stations observed a day of sleet or snow falling or non-zero snow depth at 0900 UTC.

Daily Weather Summary for Tuesday 24 April 2018

This day's summary created 01/05/2018 03:00

Summary of the UK Weather for Tuesday 24 April 2018

Through the early hours of the day there were clear spells and showers in the northern half of the UK, but it was cloudier in the south with some mist and drizzle towards dawn.

A band of more persistent rain spread into central parts of the UK, affecting Wales, the Midlands and northern England. Elsewhere, showers continued across Northern Ireland and Scotland with some brighter spells at times. The far south stayed largely dry and cloudy for much of the day with some patchy drizzle over hills and around coasts, but there were some brighter spells towards southeast England. A band of heavier rain then spread across England and Wales through the evening, eventually clearing to clear spells and showers.

Daily Extremes

Highest Maximum	**18.5°C** Wisley (Surrey, 38 mAMSL) also Gravesend, Broadness (Kent, 3 mMASL)
Lowest Maximum	**8.7°C** Aberdaron (Gwynedd, 95 mAMSL)
Highest Minimum	**11.7°C** London, St James's Park (Greater London, 5 mAMSL)
Lowest Minimum	**3.5°C** Aboyne No 2 (Aberdeenshire, 140 mAMSL) also Fettercairn, Glensaugh No 2 (Kincardineshire, 171 mMASL)
Lowest Grass Minimum	**-2.2°C** Fettercairn, Glensaugh No 2 (Kincardineshire, 171 mAMSL)
Most Rainfall	**23.0mm** Gogerddan (Dyfed, 31 mAMSL)
Most Sunshine	**10.4hr** Tiree (Argyll (in Strathclyde Region), 9 mAMSL)
Highest Gust	**46Kt 53mph** Wight: Needles Old Battery (Isle Of Wight, 80 mAMSL)
Highest Gust (mountain)	**72Kt 83mph** Cairngorm Summit (Inverness-shire, 1237 mAMSL)
Greatest Snow Depth at 0900 UTC	No non-zero values

mAMSL refers to station elevation in metres above mean sea level.

Daily Weather Summary for Tuesday 24 April 2018

North Atlantic and Europe analysis charts and satellite images at 0000 UTC

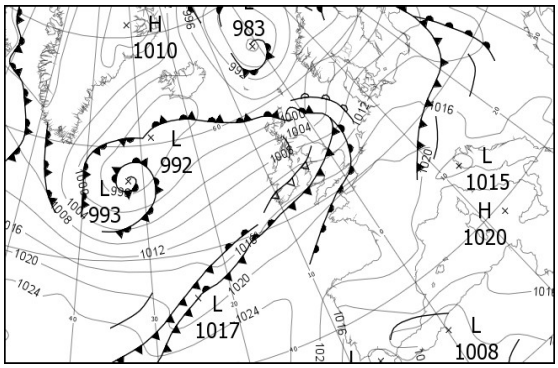



North Atlantic and Europe analysis charts and satellite images at 1200 UTC

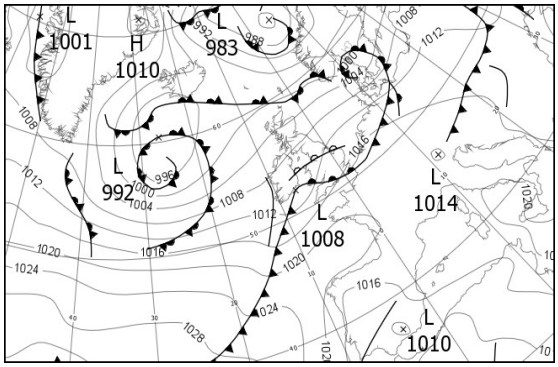



All satellite imagery copyright Met Office and EUMETSAT (European Organisation for the Exploitation of Meteorological Satellites). These show infra-red images from the geostationary MSG satellite. The rainfall rates are derived from both rain-radar and satellite data.

Daily Weather Summary for Tuesday 24 April 2018

UK satellite and rain-radar precipitation rates at (L) 0000 and (R) 1200 UTC



UK wind speed and direction at (L) 0000 and (R) 1200 UTC

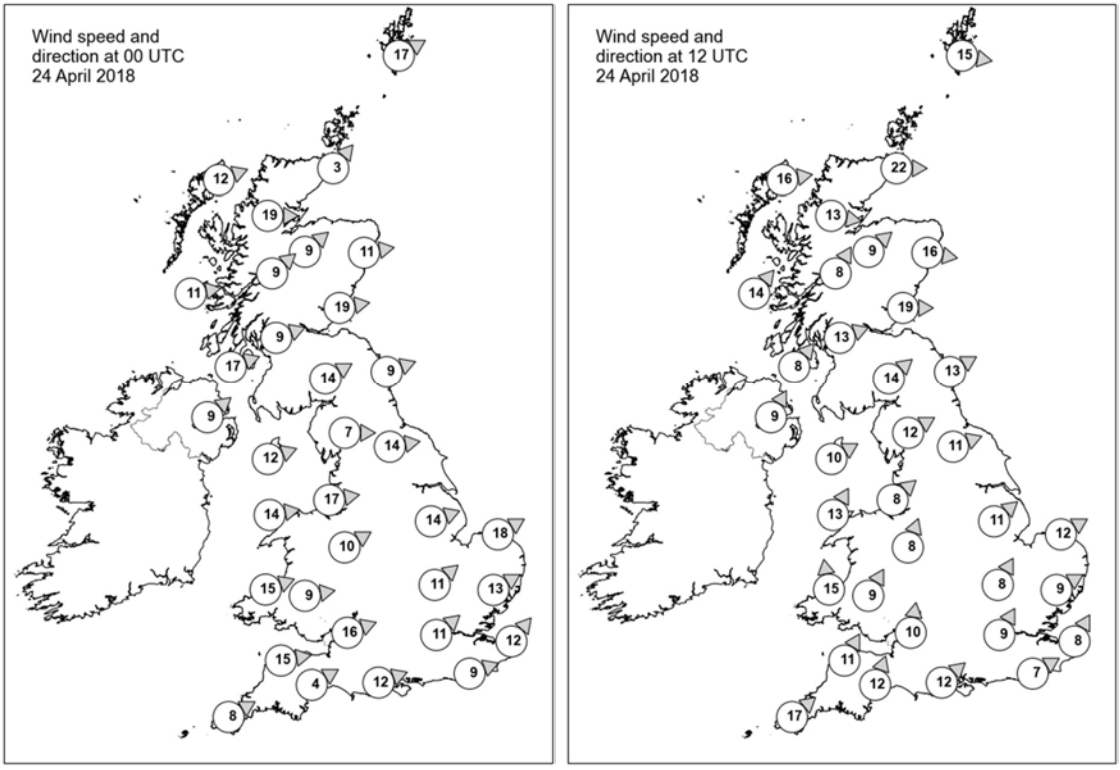

Daily Weather Summary for Tuesday 24 April 2018

Selected UK readings at (L) 0000 and (R) 1200 UTC

STATIONS		0000 UTC						1200 UTC					
NO	SITE	PRESS	WDIR	WSPD	CLOUD	TEMP	TDEW	PRESS	WDIR	WSPD	CLOUD	TEMP	TDEW
1	Lerwick	996.8	WSW	17	8	6.3	4.3	998.5	W	15	7	8.8	4.1
2	Wick	999.1	SW	3	8	7.2	6.2	1001.8	W	22	7	10.2	3.2
3	Stornoway	999.9	WSW	12	5	6.9	5.5	1002.3	W	16	5	9.5	3.5
4	Loch Glascarnoch	1001.2	W	19	6	5.8	3.3	1004.2	W	13	7	6.5	4.6
5	Aviemore	1001.7	SW	9	2	6.7	2.5	1003.5	SW	9	1	12.2	1.7
6	Dyce	999.7	W	11	7	11.0	5.9	1003.5	W	16	5	13.6	1.1
7	Tulloch Bridge	1003.9	SW	9	4	7.1	2.4	1005.9	SSW	8	8	9.6	4.3
8	Tiree	1004.8	W	11	7	7.7	5.7	1005.6	SW	14	8	9.9	6.8
9	Leuchars	1002.9	W	19	0	8.5	3.6	-	W	19	6	-	-
10	Bishopton	1005.9	WSW	9	8	7.6	6.6	1006.8	WSW	13	1	11.8	5.5
11	Machrihanish	1007.5	WSW	17	8	8.2	7.1	1007.2	SW	8	8	10.7	7.3
12	Boulmer	1006.6	WSW	9	0	8.4	3.2	1008.1	WSW	13	7	12.5	4.4
13	Eskdalemuir	1007.7	WSW	14	8	6.8	4.4	1008.3	SW	14	8	9.3	5.8
14	Aldergrove	1009.7	SW	9	8	9.1	6.2	1008.3	SSW	9	6	10.8	6.9
15	Shap	1010.1	W	7	8	8.5	3.4	1009.7	WSW	12	7	9.9	4.8
16	Leeming	1009.0	W	14	4	9.6	3.9	1010.5	WSW	11	8	11.5	4.4
17	Ronaldsway	1011.0	WSW	12	7	9.4	5.7	1010.2	WSW	10	8	9.0	8.4
18	Bridlington	1008.7	-	-	0	11.5	7.1	1010.8	-	-	5	13.2	4.0
19	Crosby	1012.5	W	17	8	10.1	8.1	1011.2	SW	8	8	10.4	8.8
20	Valley	1013.0	W	14	6	9.5	6.0	1010.8	SSW	13	8	9.2	8.9
21	Waddington	1011.3	WSW	14	8	11.7	8.1	1012.4	SW	11	7	12.3	7.2
22	Shawbury	1013.1	WSW	10	7	10.1	8.4	1011.6	SSW	8	8	10.5	8.8
23	Weybourne	1011.6	WSW	18	8	11.5	7.4	1013.6	WSW	12	7	12.5	8.1
24	Bedford	1013.7	SW	11	8	11.0	8.2	1014.1	SSW	8	8	11.1	9.6
25	Aberporth	1015.3	WSW	15	7	9.6	6.0	1009.6	S	15	8	9.7	9.2
26	Sennybridge	1014.8	W	9	7	8.9	8.9	1011.8	SSW	9	8	9.1	8.5
27	Wattisham	1013.6	WSW	13	7	11.7	6.8	1014.4	WSW	9	8	12.7	7.2
28	Filton	1015.6	WSW	16	8	10.9	9.9	1013.1	S	10	8	13.2	8.6
29	Heathrow	1015.4	SW	11	7	11.9	7.4	1014.7	SSW	9	8	15.7	7.9
30	Manston	1015.8	SW	12	8	10.2	7.1	1015.8	SSW	8	8	15.1	11.3
31	Chivenor	1017.3	W	15	8	11.1	10.2	1013.0	SSW	11	8	13.1	12.5
32	Exeter	1017.0	WSW	4	8	12.4	9.5	1014.0	SSW	12	8	13.7	11.7
33	Herstmonceux	1017.0	WSW	9	8	9.8	8.0	1016.4	WSW	7	7	13.0	9.6
34	Hurn	1017.1	WSW	12	8	10.8	9.0	1015.8	SW	12	8	12.1	10.9
35	Camborne	1018.4	WSW	8	7	10.4	9.9	1014.4	SW	17	8	11.6	11.5

Daily Weather Summary for Tuesday 24 April 2018

Selected European readings at (L) 0000 and (R) 1200 UTC

STATIONS		0000 UTC						1200 UTC					
NO	SITE	PRESS	WDIR	WSPD	CLOUD	TEMP	TDEW	PRESS	WDIR	WSPD	CLOUD	TEMP	TDEW
1	Murmansk	1005.4	S	12	8	1.2	-4.1	997.2	S	17	7	8.0	-2.9
2	Helsinki	-	-	-	8	-	-	1001.3	SSW	12	7	9.6	5.8
3	Stockholm	1001.2	S	2	-	5.8	5.2	999.3	WSW	12	-	12.2	2.2
4	Oslo	999.2	N	2	-	3.8	3.2	996.6	SSW	8	7	10.4	3.5
5	Reykjavik	995.9	E	6	7	5.8	0.8	995.2	ENE	7	7	8.0	1.3
6	Moscow	1015.0	-	0	0	-1.6	-6.3	1011.5	NNW	4	5	11.5	-10.9
7	Kiev	1014.4	SSE	4	6	6.4	2.5	1011.1	SW	4	6	15.2	10.3
8	Warsaw	1011.6	WNW	8	7	13.1	12.4	1013.3	SW	6	6	18.0	6.3
9	Berlin	1015.0	NW	6	-	11.8	6.7	1014.1	W	10	-	16.0	7.0
10	De Bilt	1015.3	SW	10	8	9.7	6.4	1015.8	WSW	10	8	13.3	9.1
11	Dublin	1012.3	SW	14	7	8.8	5.5	1010.3	WNW	6	8	7.8	6.6
12	Cork	1015.6	SW	10	7	8.3	7.8	1009.5	N	6	7	9.5	9.4
13	Sofia	1017.0	S	8	2	13.6	5.3	1012.7	SW	2	3	25.8	5.8
14	Belgrade	1013.6	NNE	2	0	17.8	11.7	1015.9	NNE	4	5	25.4	13.8
15	Budapest	1013.7	WNW	6	7	18.8	9.6	1016.3	W	8	5	22.8	12.1
16	Prague	1016.0	N	2	-	13.6	11.1	1015.8	W	8	7	19.5	6.7
17	Munich	1019.1	WSW	6	8	13.3	11.2	1016.8	WNW	8	5	21.2	6.8
18	Strasbourg	1019.9	SSW	3	8	13.1	12.6	1018.5	SW	3	8	19.9	11.4
19	Paris	1020.9	NNW	3	1	10.6	6.3	1019.1	W	9	-	18.7	9.5
20	Jersey	1020.7	W	12	0	9.5	7.1	1018.5	-	-	8	11.6	9.5
21	Milan	1015.2	W	6	0	18.1	10.1	1017.3	S	4	0	23.8	10.4
22	Marseille	1018.2	SSE	2	8	17.1	14.4	1017.7	WSW	8	-	25.6	13.4
23	Bordeaux	1022.1	N	5	-	11.5	10.4	1020.1	N	2	-	21.1	12.8
24	Rome	1018.4	ENE	4	2	13.6	12.8	1020.4	SSW	8	3	22.4	13.8
25	Ajaccio	1018.7	NNE	3	-	13.1	9.3	1019.7	SSW	8	-	21.3	14.9
26	Barcelona	-	NNW	7	-	16.0	11.0	1019.8	SSE	5	1	24.1	10.0
27	Majorca	-	ENE	10	-	16.0	13.0	1018.1	E	14	7	26.2	7.6
28	Madrid	-	NNW	5	-	14.0	10.0	1014.5	N	7	1	24.3	7.9
29	Lisbon	1013.9	N	10	-	19.5	12.9	1014.0	N	8	0	25.9	15.4
30	Athens	1015.3	N	1	-	14.8	8.2	1017.2	-	0	0	26.4	5.6
31	Malta	1018.7	WSW	4	0	15.2	11.6	1019.8	SE	9	1	25.0	16.3
32	Gibraltar	1012.4	SSW	6	0	17.5	13.8	1014.4	E	10	4	19.9	12.6

Daily Weather Summary for Tuesday 24 April 2018

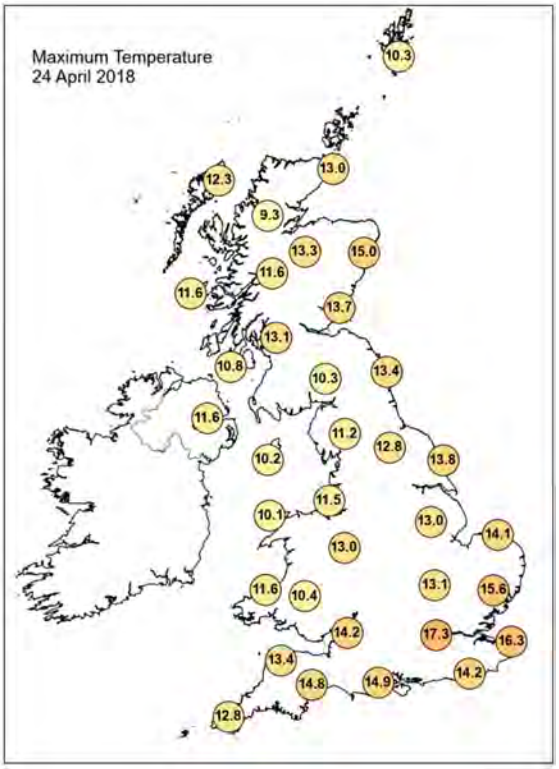

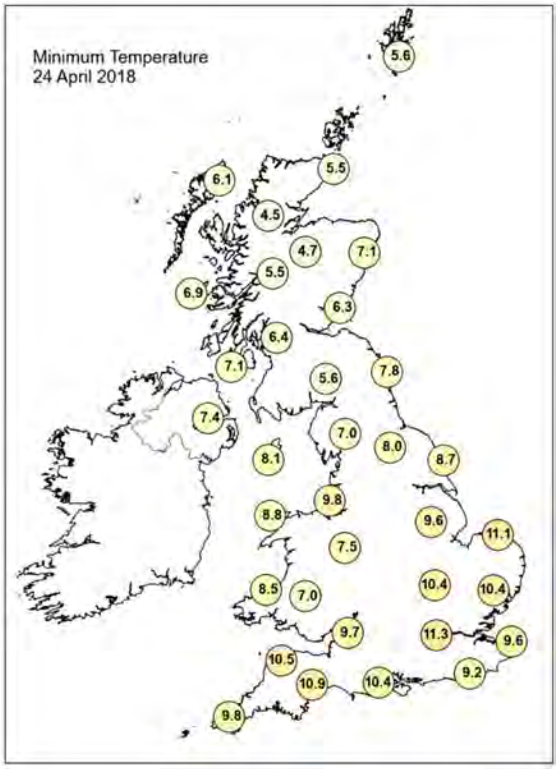

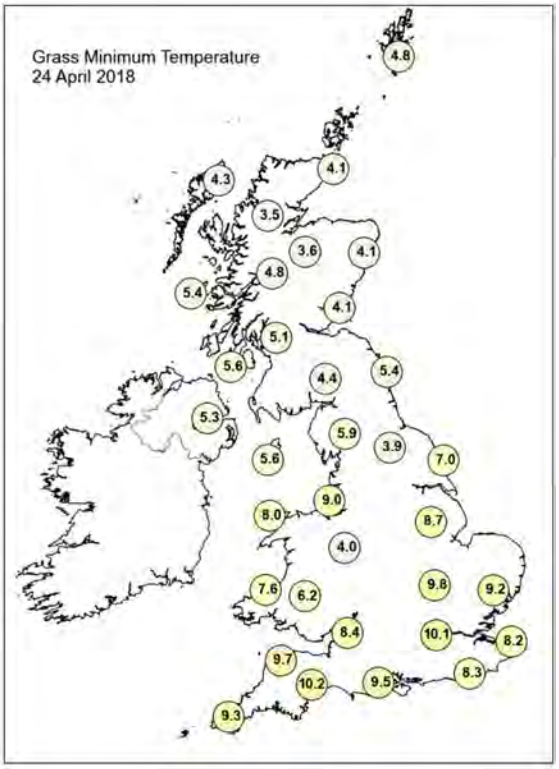

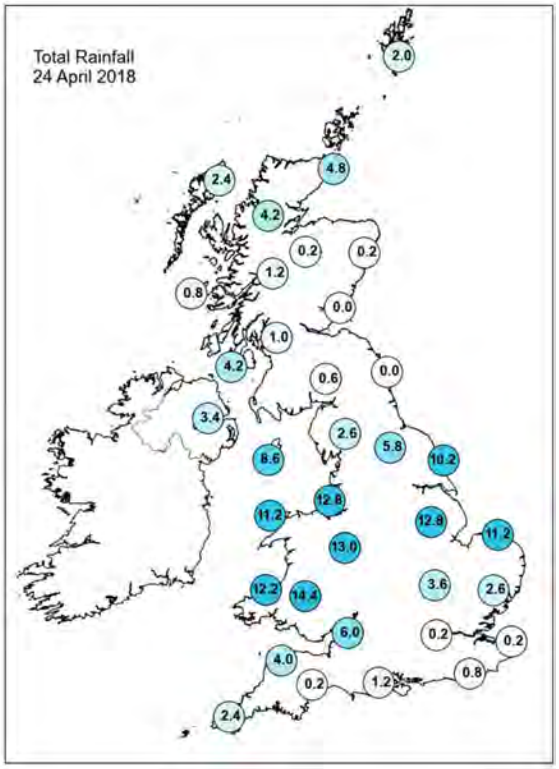

Daily Weather Summary for Tuesday 24 April 2018

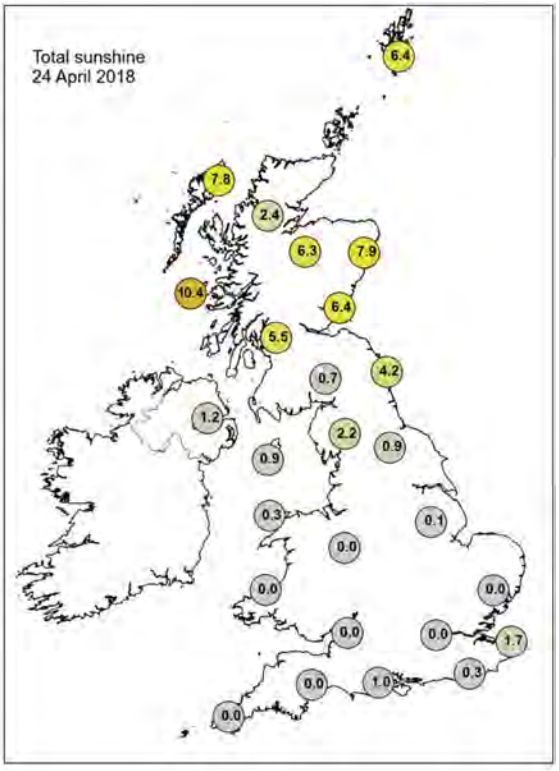

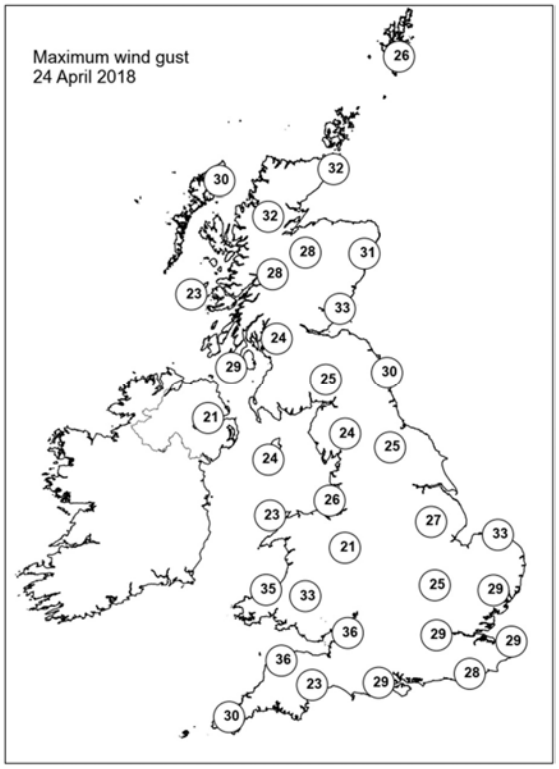

None of the selected stations observed a day of sleet or snow falling or non-zero snow depth at 0900 UTC.

Daily Weather Summary for Wednesday 25 April 2018

This day's summary created 02/05/2018 03:00

Summary of the UK Weather for Wednesday 25 April 2018

Outbreaks of rain cleared England and Wales through the early hours of Wednesday morning, leading to a dry end to the night here with largely clear skies by dawn. Across Scotland, Northern Ireland and later parts of west Wales, scattered showers pushed in on a freshening breeze. It was chillier too, with a few patches of frost in the Scottish Glens. Through the morning, showers became more widespread across the country with heavy and blustery ones for many places. However, with the fresh breeze the showers moved through fairly quickly with plenty of sunshine in between. By midday the showers began to turn thundery across parts of Wales and northwest England, with reports of heavy rain and hail. Thunderstorms also developed across Northern Ireland and parts of southwest England, moving eastwards to affect many other parts of England and Wales through the afternoon and early evening. Around the showers there were some strong and gusty winds, although some places stayed mostly dry. In the sunshine it felt pleasantly warm with temperatures close to normal. However, for many it felt a little cooler in the wind.

Daily Extremes

Highest Maximum	**15.8°C** Heathrow (Greater London, 25 mAMSL)
Lowest Maximum	**8.7°C** Dalwhinnie No 2 (Inverness-shire, 351 mAMSL)
Highest Minimum	**9.8°C** Orielton (Dyfed, 60 mAMSL)
Lowest Minimum	**-1.6°C** Balmoral (Aberdeenshire, 283 mAMSL)
Lowest Grass Minimum	**-6.5°C** Aboyne No 2 (Aberdeenshire, 140 mAMSL)
Most Rainfall	**25.0mm** Achfary (Sutherland, 46 mAMSL)
Most Sunshine	**11.5hr** Bude (Cornwall, 15 mAMSL)
Highest Gust	**46Kt 53mph** Wight: Needles Old Battery (Isle Of Wight, 80 mAMSL)
Highest Gust (mountain)	**47Kt 54mph** Cairnwell (Aberdeenshire, 928 mAMSL)
Greatest Snow Depth at 0900 UTC	No non-zero values

mAMSL refers to station elevation in metres above mean sea level.

Daily Weather Summary for Wednesday 25 April 2018

North Atlantic and Europe analysis charts and satellite images at 0000 UTC

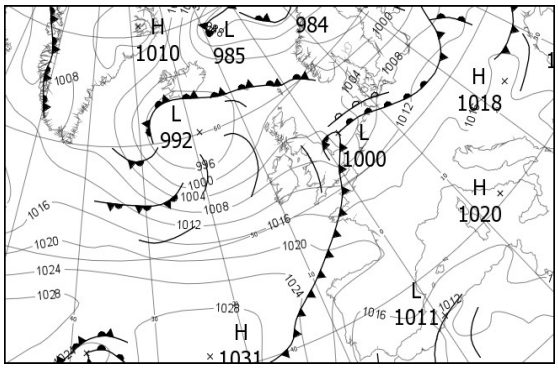



North Atlantic and Europe analysis charts and satellite images at 1200 UTC

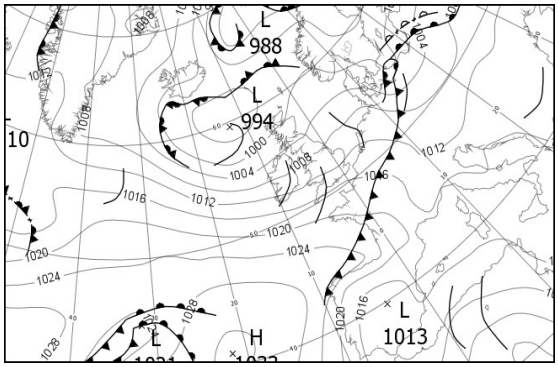



All satellite imagery copyright Met Office and EUMETSAT (European Organisation for the Exploitation of Meteorological Satellites). These show infra-red images from the geostationary MSG satellite. The rainfall rates are derived from both rain-radar and satellite data.

Daily Weather Summary for Wednesday 25 April 2018

UK satellite and rain-radar precipitation rates at (L) 0000 and (R) 1200 UTC



UK wind speed and direction at (L) 0000 and (R) 1200 UTC

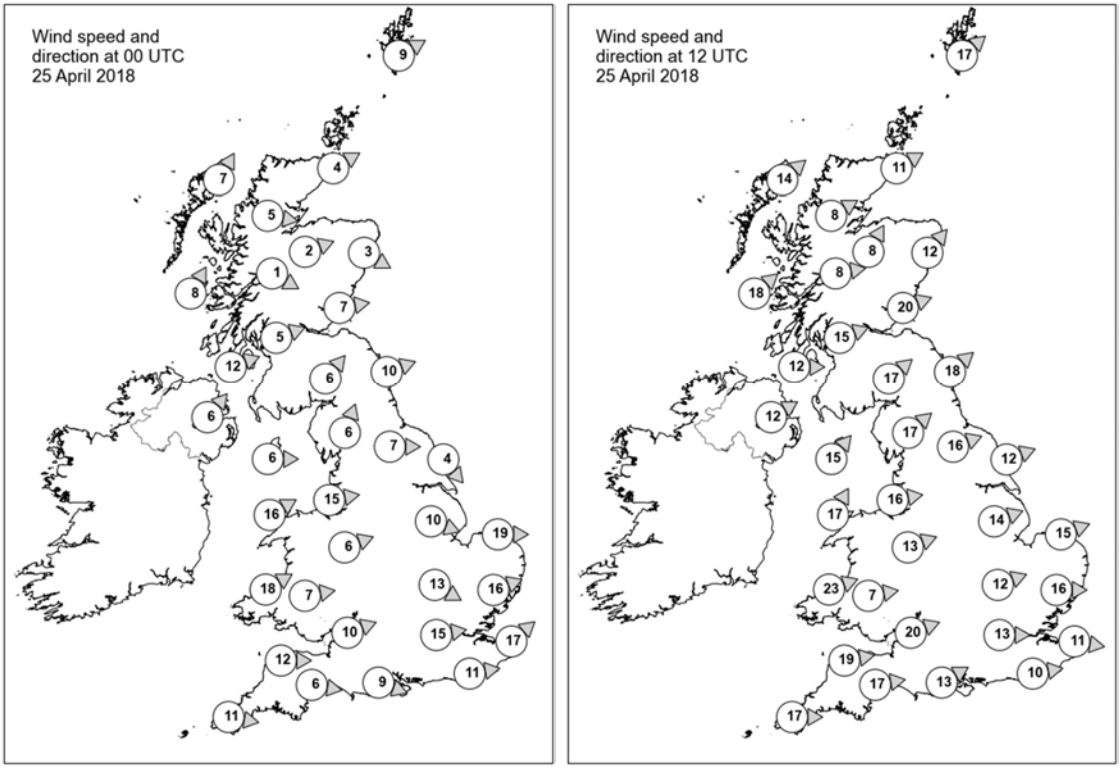

Daily Weather Summary for Wednesday 25 April 2018

Selected UK readings at (L) 0000 and (R) 1200 UTC

STATIONS		0000 UTC						1200 UTC					
NO	SITE	PRESS	WDIR	WSPD	CLOUD	TEMP	TDEW	PRESS	WDIR	WSPD	CLOUD	TEMP	TDEW
1	Lerwick	999.1	WSW	9	7	6.2	5.4	998.5	SW	17	7	8.9	5.7
2	Wick	1001.2	WSW	4	7	3.7	2.5	999.3	WSW	11	8	8.2	6.1
3	Stornoway	1000.8	SSW	7	7	7.0	5.7	998.3	SW	14	7	10.4	4.7
4	Loch Glascarnoch	1002.4	W	5	8	4.1	3.1	999.9	WSW	8	8	8.4	3.3
5	Aviemore	1003.2	WSW	2	0	2.0	1.0	1000.3	SSW	8	6	10.4	7.0
6	Dyce	1002.4	WNW	3	7	6.0	4.6	1000.5	SW	12	7	11.9	3.9
7	Tulloch Bridge	1004.0	WNW	1	8	4.8	3.9	1003.0	W	8	8	5.1	2.4
8	Tiree	1003.0	SSW	8	4	6.6	6.0	1001.9	SW	18	4	9.9	4.9
9	Leuchars	1003.1	W	7	0	4.7	3.2	1002.0	WSW	20	4	11.6	4.1
10	Bishopton	1004.2	WSW	5	7	6.6	5.8	1003.5	WSW	15	7	11.2	4.3
11	Machrihanish	1005.0	WSW	12	7	7.8	5.9	1004.4	W	12	3	9.7	5.9
12	Boulmer	1003.8	WSW	10	8	8.4	4.8	1004.1	SW	18	6	13.1	5.6
13	Eskdalemuir	1005.4	SW	6	8	5.8	5.0	1005.4	SW	17	7	6.6	4.8
14	Aldergrove	1006.7	SW	6	7	6.9	6.2	1005.5	WSW	12	7	10.9	6.7
15	Shap	1006.0	SSW	6	8	5.9	3.6	1007.0	SW	17	7	7.3	5.5
16	Leeming	1005.6	W	7	5	6.5	4.2	1006.8	WSW	16	5	12.1	4.5
17	Ronaldsway	1007.0	W	6	8	8.2	7.1	1007.4	SW	15	7	10.1	6.7
18	Bridlington	1005.0	NW	4	8	7.3	6.9	1007.1	WSW	12	7	10.9	5.9
19	Crosby	1007.6	W	15	8	9.2	7.1	1009.2	W	16	7	11.7	6.9
20	Valley	1008.8	WSW	16	8	8.7	7.2	1009.5	SSW	17	7	10.3	7.2
21	Waddington	1006.6	WNW	10	7	8.6	7.4	1009.2	WSW	14	7	12.5	3.0
22	Shawbury	1008.7	WSW	6	8	7.6	5.9	1010.0	WSW	13	5	11.8	4.8
23	Weybourne	1004.8	W	19	8	9.4	9.1	1009.9	WSW	15	8	11.9	5.8
24	Bedford	1008.2	WNW	13	8	8.9	7.2	1010.9	WSW	12	8	13.3	4.1
25	Aberporth	1010.8	WSW	18	3	8.1	7.5	1011.4	WSW	23	0	11.0	5.0
26	Sennybridge	1010.8	W	7	8	6.7	6.6	1011.6	W	7	6	8.4	6.9
27	Wattisham	1006.1	WSW	16	8	11.3	9.9	1011.2	W	16	2	13.0	2.6
28	Filton	1011.1	WSW	10	7	9.1	8.0	1013.1	WSW	20	3	11.3	6.1
29	Heathrow	1009.2	W	15	8	11.3	8.3	1012.7	W	13	6	12.8	7.9
30	Manston	1008.5	SW	17	7	11.3	10.2	1012.5	W	11	7	12.8	5.2
31	Chivenor	1012.2	W	12	8	9.3	8.6	1014.5	W	19	0	12.9	8.7
32	Exeter	1012.1	W	6	8	10.0	8.5	1014.1	W	17	7	14.0	5.3
33	Herstmonceux	1009.7	W	11	8	10.5	10.1	1013.6	W	10	4	13.2	7.7
34	Hurn	1011.4	WNW	9	6	9.5	7.8	1014.2	WSW	13	7	11.8	9.4
35	Camborne	1014.3	W	11	4	9.2	8.1	1016.4	W	17	6	11.5	6.5

Daily Weather Summary for Wednesday 25 April 2018

Selected European readings at (L) 0000 and (R) 1200 UTC

STATIONS		0000 UTC						1200 UTC					
NO	SITE	PRESS	WDIR	WSPD	CLOUD	TEMP	TDEW	PRESS	WDIR	WSPD	CLOUD	TEMP	TDEW
1	Murmansk	993.1	S	10	6	3.4	-3.7	990.9	SSW	14	8	5.5	-0.4
2	Helsinki	-	-	-	8	-	-	995.9	SW	8	7	10.0	7.2
3	Stockholm	996.5	WSW	6	-	7.2	6.5	995.8	WSW	10	-	12.9	3.1
4	Oslo	997.1	W	4	-	5.8	-1.1	996.5	WSW	8	6	13.4	-3.3
5	Reykjavik	-	-	-	8	-	-	998.9	ESE	4	8	5.6	1.2
6	Moscow	1008.2	S	2	8	8.8	-1.9	1004.6	SSW	2	7	14.1	3.9
7	Kiev	1012.1	WNW	2	4	11.7	6.2	1010.1	WSW	14	7	21.2	5.7
8	Warsaw	1012.2	WSW	4	6	10.3	9.5	1004.6	SW	10	6	22.0	5.9
9	Berlin	1011.0	SSW	4	-	12.1	9.2	1005.4	W	14	-	14.4	10.8
10	De Bilt	1007.3	SW	14	8	13.8	10.2	1011.8	W	10	7	12.2	6.4
11	Dublin	1009.0	WSW	12	3	6.5	4.8	1008.2	W	16	6	10.3	7.7
12	Cork	1012.2	SW	10	3	5.1	3.8	1012.1	W	17	4	10.3	6.2
13	Sofia	1016.9	-	0	6	14.2	10.9	1013.8	-	0	3	24.2	8.6
14	Belgrade	1016.4	SSE	2	2	16.6	14.0	1014.0	SW	4	3	27.9	12.8
15	Budapest	1015.6	S	4	0	13.5	11.2	1012.9	SW	10	7	25.9	12.0
16	Prague	1013.7	N	4	-	12.8	6.7	1008.8	W	8	6	21.7	6.6
17	Munich	1015.0	SW	2	8	12.5	7.2	1010.6	W	17	5	23.4	7.1
18	Strasbourg	1014.5	WSW	2	-	12.7	9.0	1014.0	W	17	-	21.2	9.4
19	Paris	1014.0	WSW	8	0	13.2	9.3	1016.7	W	11	6	15.8	10.1
20	Jersey	1014.1	WSW	14	7	10.6	10.2	1018.3	W	14	1	12.1	8.9
21	Milan	1016.4	NW	5	0	18.5	8.7	1015.0	WSW	4	0	24.9	10.2
22	Marseille	1017.6	ESE	4	-	14.5	11.1	1016.7	WSW	4	-	22.7	13.7
23	Bordeaux	1019.7	NW	5	8	12.6	10.5	1022.5	WSW	8	8	15.7	10.0
24	Rome	-	-	-	-	-	-	1018.4	SSW	8	0	24.0	10.0
25	Ajaccio	1018.1	NE	2	-	12.8	10.9	1016.7	S	14	-	21.6	15.9
26	Barcelona	-	NW	5	-	16.0	12.0	1018.0	ESE	10	5	22.5	13.1
27	Majorca	-	E	7	-	15.0	10.0	1016.9	E	13	7	25.3	8.0
28	Madrid	1017.0	NNW	3	0	14.4	10.4	1013.4	NW	6	0	24.3	13.1
29	Lisbon	1015.9	NNW	12	-	16.0	11.7	1017.5	N	10	-	22.1	12.3
30	Athens	1015.0	-	0	-	17.9	10.2	1015.4	SSW	4	0	27.4	9.8
31	Malta	1019.4	NW	4	0	15.0	9.3	1018.8	SW	6	1	24.5	7.3
32	Gibraltar	1015.1	N	4	6	18.0	13.8	1015.2	W	14	7	19.3	15.3

Daily Weather Summary for Wednesday 25 April 2018

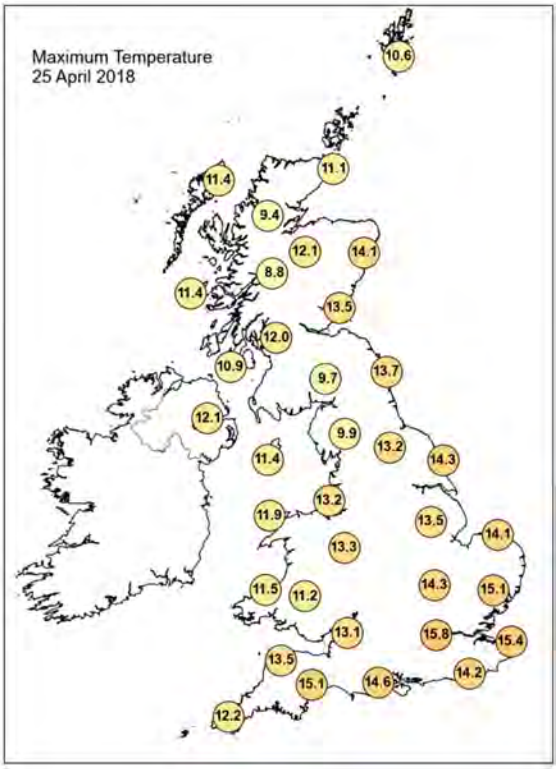

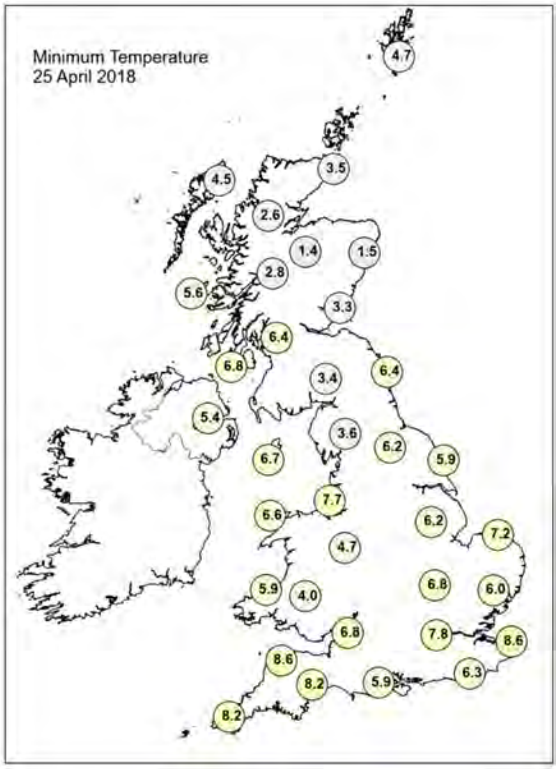

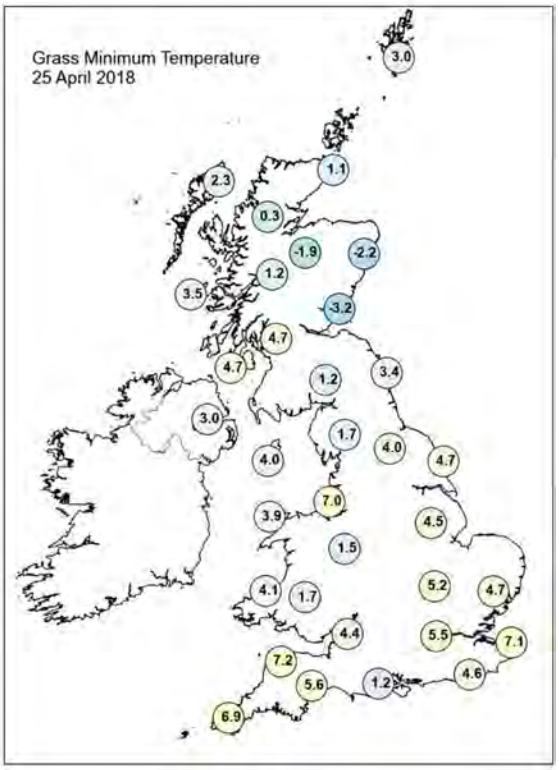

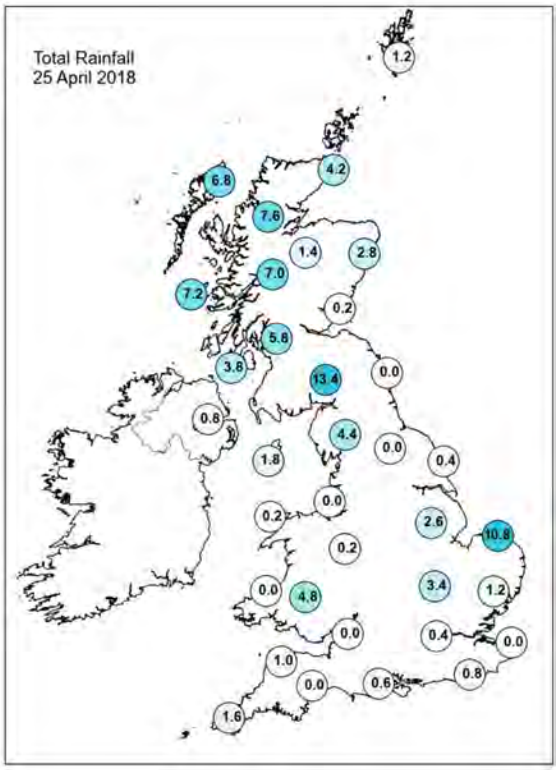

Daily Weather Summary for Wednesday 25 April 2018

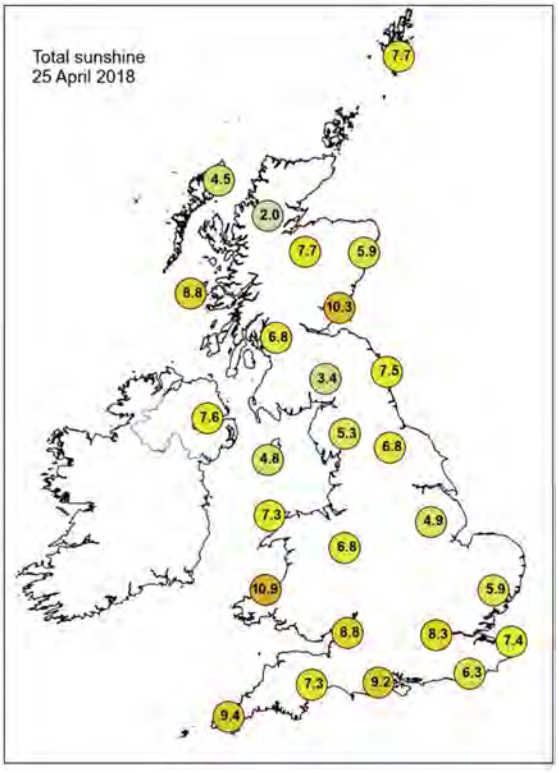

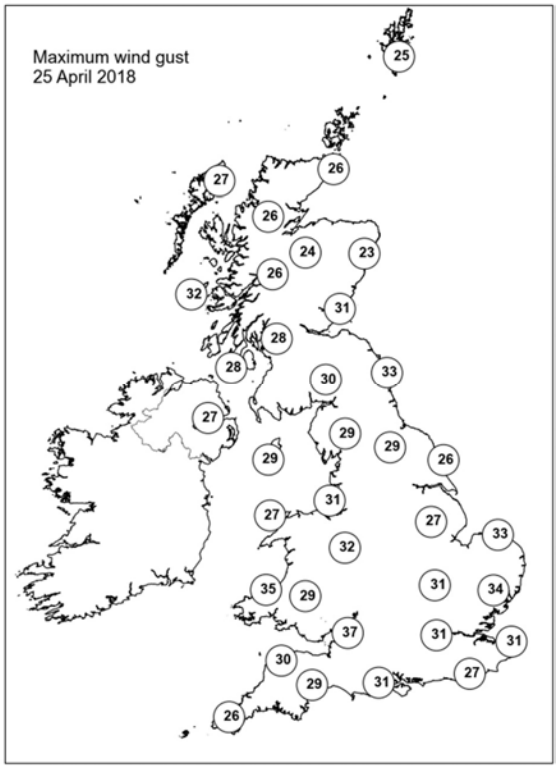

None of the selected stations observed a day of sleet or snow falling or non-zero snow depth at 0900 UTC.

Daily Weather Summary for Thursday 26 April 2018

This day's summary created 28/04/2018 03:00

Summary of the UK Weather for Thursday 26 April 2018

Showers continue to fall across Scotland and Northern Ireland through the early hours of Thursday, with some heavy downpours in places. A few showers fell further south as well, but the vast majority of places were dry here with clear spells. Under clear skies, temperatures dipped away with a patchy grass frost across sheltered parts of Scotland. This then led to a chilly start to the new day, but there was plenty of sunshine around. Through the day showers continued to affect Scotland and Northern Ireland, where there was some thunder and lightning as well as some hail and gusty winds. A scattering of showers also affect southern England, but they were generally a lot lighter than on Wednesday. For many areas there was also plenty of long sunny spells, but despite this it was rather windy, especially around the coasts. Temperatures were close to average for most parts, but it felt chilly in the wind.

Daily Extremes

Highest Maximum	**16.1°C** Heathrow (Greater London, 25 mAMSL)
Lowest Maximum	**8.5°C** Cluanie Inn No 3 (Ross & Cromarty, 223 mAMSL)
Highest Minimum	**8.7°C** Wight: St Catherines Point (Isle Of Wight, 20 mAMSL) also Bude (Cornwall, 15 mMASL)
Lowest Minimum	**1.0°C** Aboyne No 2 (Aberdeenshire, 140 mAMSL)
Lowest Grass Minimum	**-2.3°C** Aboyne No 2 (Aberdeenshire, 140 mAMSL)
Most Rainfall	**24.8mm** Camborne (Cornwall, 87 mAMSL)
Most Sunshine	**11.9hr** Aberdaron (Gwynedd, 95 mAMSL)
Highest Gust	**41Kt 47mph** Capel Curig No 3 (Gwynedd, 216 mAMSL) also Wight: Needles Old Battery (Isle Of Wight, 80 mMASL)
Highest Gust (mountain)	**57Kt 66mph** Cairngorm Summit (Inverness-shire, 1237 mAMSL)
Greatest Snow Depth at 0900 UTC	No non-zero values

mAMSL refers to station elevation in metres above mean sea level.

Daily Weather Summary for Thursday 26 April 2018

North Atlantic and Europe analysis charts and satellite images at 0000 UTC

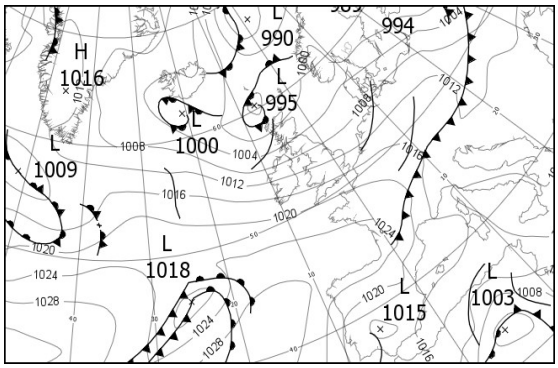



North Atlantic and Europe analysis charts and satellite images at 1200 UTC

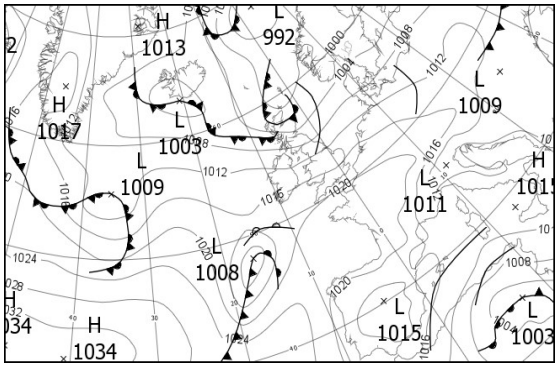



All satellite imagery copyright Met Office and EUMETSAT (European Organisation for the Exploitation of Meteorological Satellites). These show infra-red images from the geostationary MSG satellite. The rainfall rates are derived from both rain-radar and satellite data.

Daily Weather Summary for Thursday 26 April 2018

UK satellite and rain-radar precipitation rates at (L) 0000 and (R) 1200 UTC



UK wind speed and direction at (L) 0000 and (R) 1200 UTC

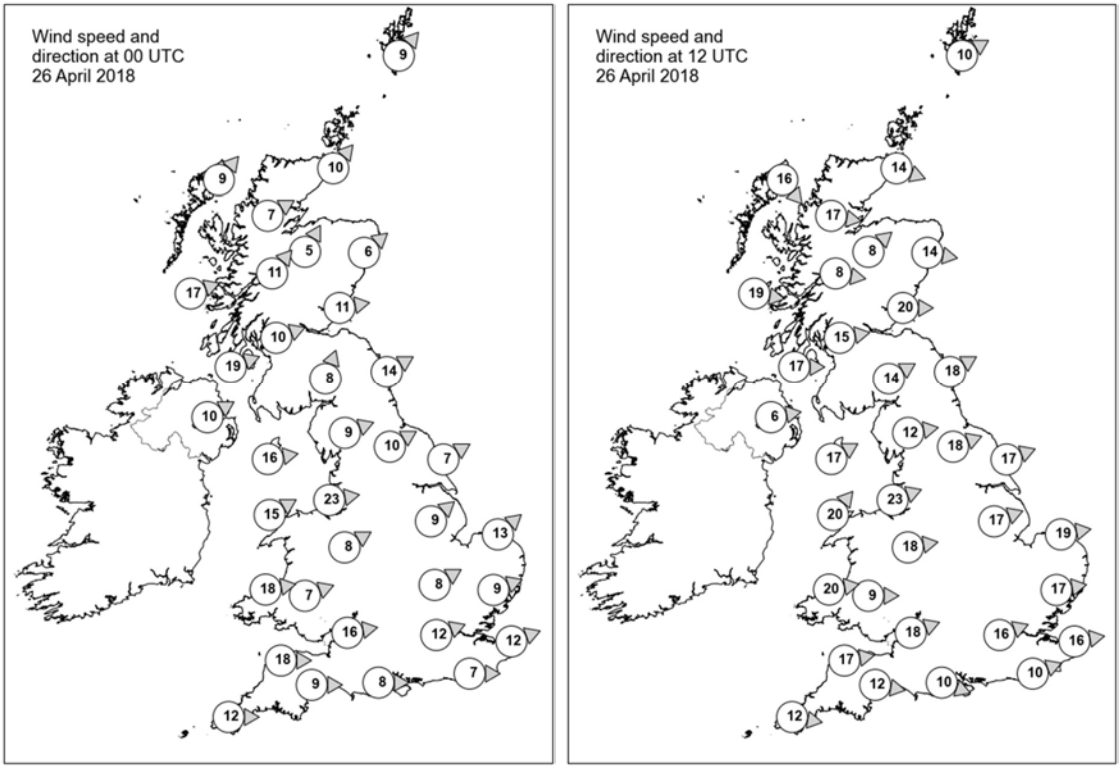

Daily Weather Summary for Thursday 26 April 2018

Selected UK readings at (L) 0000 and (R) 1200 UTC

STATIONS		0000 UTC						1200 UTC					
NO	SITE	PRESS	WDIR	WSPD	CLOUD	TEMP	TDEW	PRESS	WDIR	WSPD	CLOUD	TEMP	TDEW
1	Lerwick	998.1	SW	9	1	5.3	4.8	998.3	WSW	10	7	7.5	4.6
2	Wick	999.2	SW	10	7	5.6	2.1	1000.3	WNW	14	7	9.8	5.2
3	Stornoway	998.5	SW	9	6	4.9	3.3	1002.4	NW	16	7	8.9	5.6
4	Loch Glascarnoch	1000.1	WSW	7	8	4.5	3.1	1002.8	W	17	8	6.6	4.6
5	Aviemore	1001.1	SSW	5	1	4.0	1.9	1002.7	SW	8	6	10.0	4.0
6	Dyce	1001.3	SW	6	2	5.9	1.6	1001.6	W	14	7	11.4	1.2
7	Tulloch Bridge	1002.6	SW	11	8	4.3	2.8	1005.1	W	8	8	7.3	5.0
8	Tiree	1002.1	WSW	17	8	7.2	5.5	1006.5	W	19	5	10.8	6.9
9	Leuchars	1002.8	W	11	7	5.8	3.6	1004.0	W	20	6	12.1	2.2
10	Bishopton	1004.3	WSW	10	7	6.8	5.1	1006.4	W	15	7	10.5	5.6
11	Machrihanish	1005.5	WSW	19	5	7.0	5.3	1008.5	W	17	1	10.0	6.8
12	Boulmer	1004.8	WSW	14	4	6.5	3.8	1006.7	WSW	18	8	11.2	3.3
13	Eskdalemuir	1006.5	SSW	8	8	4.5	3.8	1007.6	WSW	14	7	8.8	4.6
14	Aldergrove	1008.6	WSW	10	7	6.5	4.7	1010.5	W	6	3	9.1	6.9
15	Shap	1008.1	WSW	9	8	6.0	3.0	1009.7	W	12	7	8.9	4.2
16	Leeming	1007.5	WSW	10	8	7.7	2.8	1010.3	WSW	18	7	9.9	2.5
17	Ronaldsway	1009.2	W	16	2	7.5	4.7	1011.2	WSW	17	7	10.9	6.2
18	Bridlington	1008.2	WSW	7	5	7.0	3.9	1009.8	WSW	17	6	13.0	4.3
19	Crosby	1010.7	W	23	7	9.1	5.7	1013.4	WSW	23	1	10.7	5.7
20	Valley	1011.9	WSW	15	0	8.2	4.4	1013.9	SW	20	6	10.8	6.0
21	Waddington	1010.8	SW	9	3	6.9	4.3	1012.7	WSW	17	5	12.1	1.2
22	Shawbury	1012.1	WSW	8	2	7.0	4.4	1014.2	W	18	3	11.9	2.2
23	Weybourne	1010.8	SW	13	5	7.5	5.9	1013.3	W	19	6	12.6	4.8
24	Bedford	1013.0	WSW	8	0	6.2	4.7	-	-	-	-	-	-
25	Aberporth	1015.0	W	18	1	7.2	4.7	1016.2	W	20	1	10.1	3.2
26	Sennybridge	1014.9	WSW	7	8	4.8	3.8	1015.8	W	9	5	10.3	3.1
27	Wattisham	1012.9	WSW	9	3	5.9	4.5	1015.0	W	17	6	12.1	1.5
28	Filton	1015.1	W	16	5	8.8	6.3	1016.9	WSW	18	2	11.9	4.7
29	Heathrow	1014.7	WSW	12	2	8.3	4.7	1016.5	WSW	16	5	13.0	3.2
30	Manston	1014.4	WSW	12	1	7.4	4.5	1016.8	W	16	3	13.1	4.9
31	Chivenor	1016.8	W	18	1	8.9	6.0	1018.3	W	17	2	12.6	6.9
32	Exeter	1017.2	W	9	4	8.7	5.1	1017.8	W	12	4	13.9	4.8
33	Herstmonceux	1015.8	W	7	0	7.9	4.2	1017.8	WSW	10	6	12.2	6.6
34	Hurn	1016.7	W	8	2	7.4	4.4	1017.8	WNW	10	7	12.1	6.0
35	Camborne	1019.5	W	12	5	8.6	5.1	1019.4	W	12	5	10.8	4.5

Daily Weather Summary for Thursday 26 April 2018

Selected European readings at (L) 0000 and (R) 1200 UTC

STATIONS		0000 UTC						1200 UTC					
NO	SITE	PRESS	WDIR	WSPD	CLOUD	TEMP	TDEW	PRESS	WDIR	WSPD	CLOUD	TEMP	TDEW
1	Murmansk	991.5	SSW	8	6	2.9	-0.1	992.5	SW	4	8	7.1	1.0
2	Helsinki	995.8	SW	4	4	2.5	2.4	998.8	WSW	8	6	9.8	-0.1
3	Stockholm	997.8	WSW	4	-	5.7	2.9	1000.8	WSW	8	-	10.8	2.9
4	Oslo	998.7	NNE	6	-	4.6	-1.8	999.8	SW	8	4	12.7	-1.6
5	Reykjavik	-	-	-	8	-	-	1001.2	E	6	8	6.0	1.2
6	Moscow	1002.9	-	0	3	6.1	4.0	997.0	W	4	7	10.9	8.4
7	Kiev	1005.8	WSW	10	7	17.2	9.2	1009.8	W	12	6	21.2	4.2
8	Warsaw	1008.6	W	10	4	10.2	6.1	1011.1	W	12	6	15.8	2.3
9	Berlin	1011.7	WSW	6	-	9.1	5.6	1012.8	W	12	-	11.2	5.9
10	De Bilt	1011.7	WSW	10	8	9.3	7.3	1015.9	W	14	7	12.0	4.3
11	Dublin	1011.8	WSW	16	1	6.3	3.7	1013.0	W	21	7	8.7	5.4
12	Cork	1016.6	WSW	10	2	5.5	4.0	1016.0	W	10	7	10.9	4.4
13	Sofia	1015.6	-	0	0	11.4	9.5	1009.5	N	6	5	26.0	8.3
14	Belgrade	1014.3	SE	2	2	20.3	12.4	1011.1	W	4	0	27.6	8.8
15	Budapest	1011.0	SW	2	3	16.6	12.6	1013.5	NW	12	4	21.2	5.9
16	Prague	1013.4	N	2	-	11.3	8.1	1014.9	WNW	12	6	15.0	-0.7
17	Munich	1015.5	NW	4	8	13.3	10.4	1019.3	W	8	8	11.7	4.8
18	Strasbourg	1017.2	WSW	5	8	13.2	8.9	1020.0	WNW	9	-	16.3	2.7
19	Paris	1020.3	W	8	0	8.2	3.6	1021.0	W	10	6	14.7	2.9
20	Jersey	1020.3	W	14	7	9.1	7.5	1021.3	WSW	10	0	12.0	7.9
21	Milan	1013.5	WNW	6	0	17.9	10.5	1010.7	WSW	3	2	24.3	14.0
22	Marseille	1015.9	WNW	10	-	17.4	11.7	1013.7	NW	17	-	22.7	9.1
23	Bordeaux	1025.4	WSW	3	-	9.6	7.9	1023.0	N	6	7	16.3	5.6
24	Rome	1016.8	ENE	4	0	10.5	9.8	1013.7	WSW	5	2	23.7	9.0
25	Ajaccio	1015.8	NE	5	-	14.2	10.6	1013.0	WSW	8	-	21.1	16.5
26	Barcelona	1017.6	-	0	6	18.4	13.9	1016.2	SSW	11	6	21.0	13.9
27	Majorca	1016.6	ENE	11	8	18.2	14.1	1015.6	NE	10	7	18.4	11.0
28	Madrid	1018.3	SSE	2	0	14.2	6.9	1014.1	ESE	3	0	23.3	10.8
29	Lisbon	1017.8	N	14	-	14.6	10.2	1017.1	N	6	0	22.8	14.0
30	Athens	1013.8	-	0	-	17.5	8.1	1011.6	N	3	-	28.0	9.3
31	Malta	1016.5	E	2	0	15.6	14.8	1012.9	SE	13	2	23.3	10.1
32	Gibraltar	1017.2	SW	5	0	16.1	16.1	1016.5	SSW	10	1	22.0	15.7

Daily Weather Summary for Thursday 26 April 2018

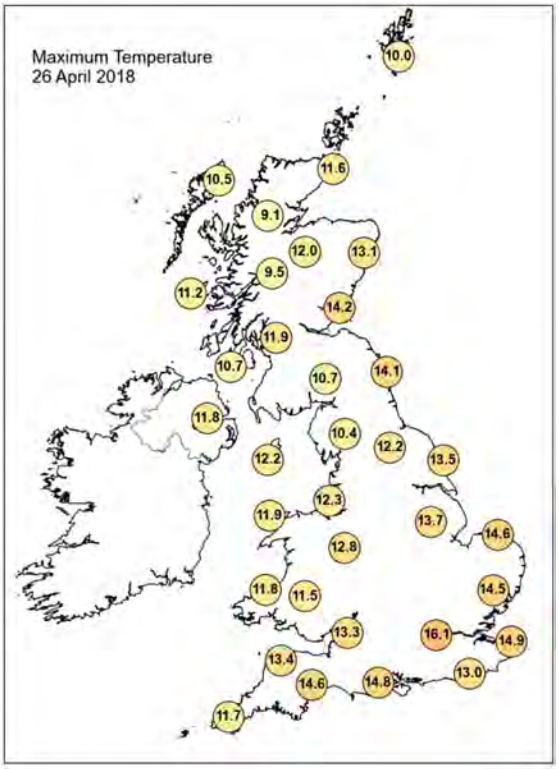

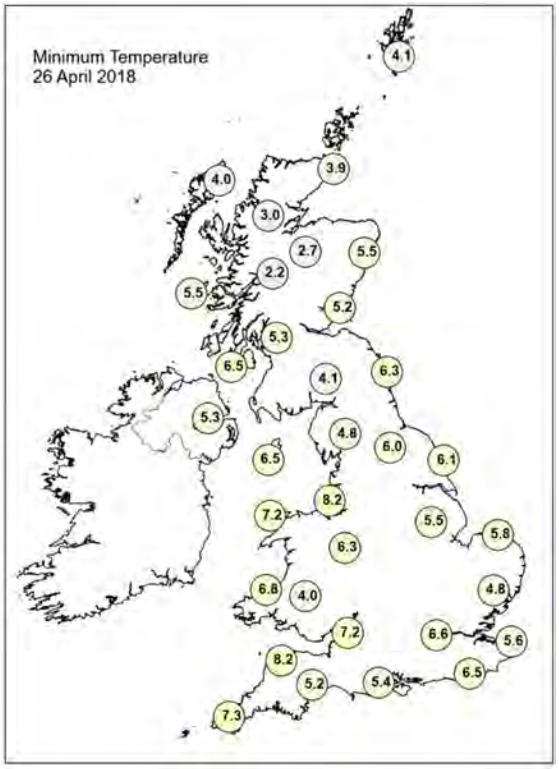

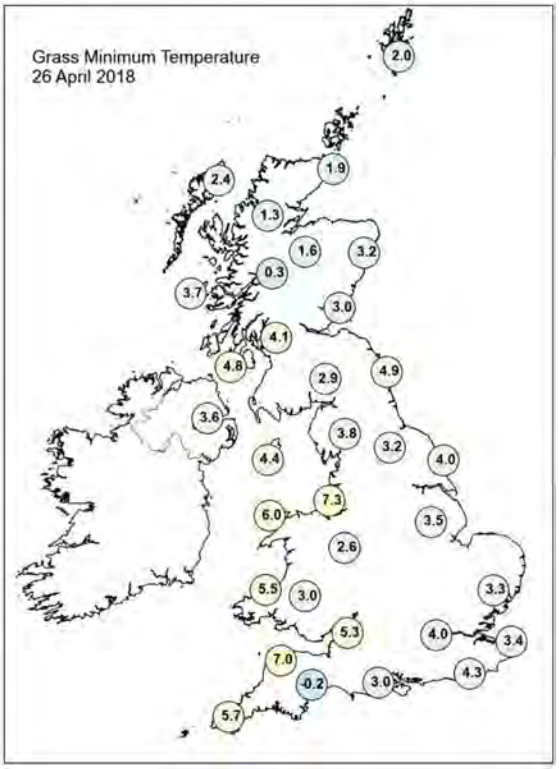

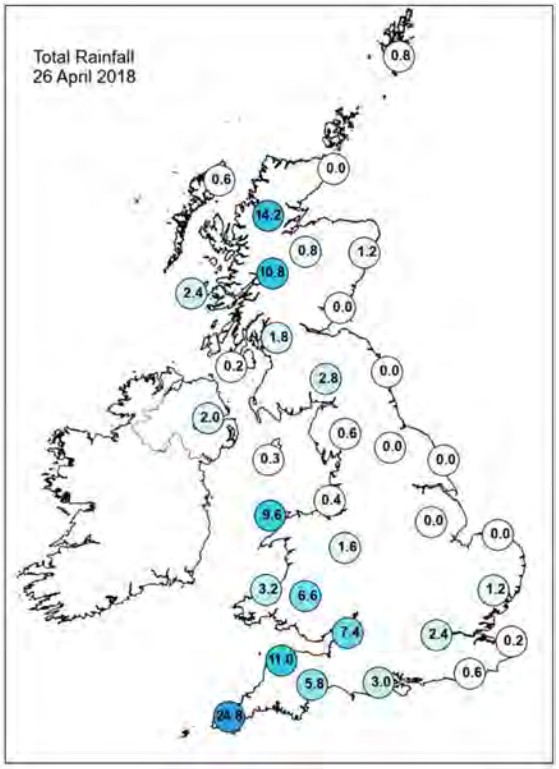

Daily Weather Summary for Thursday 26 April 2018

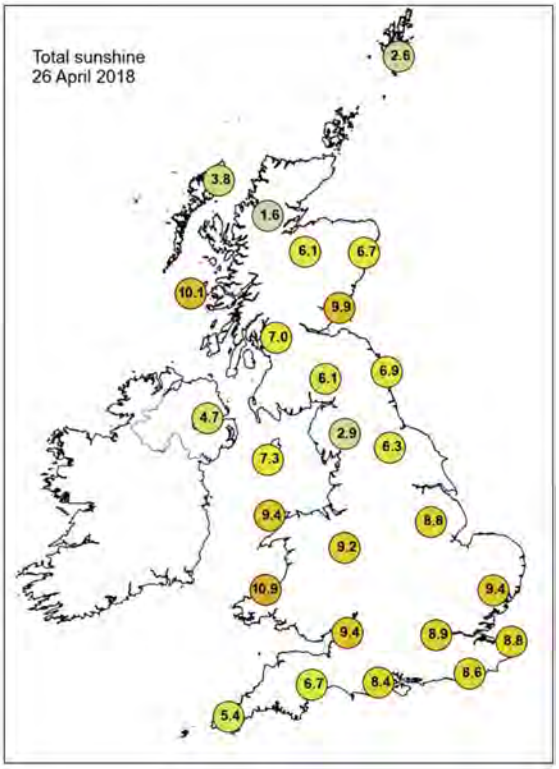

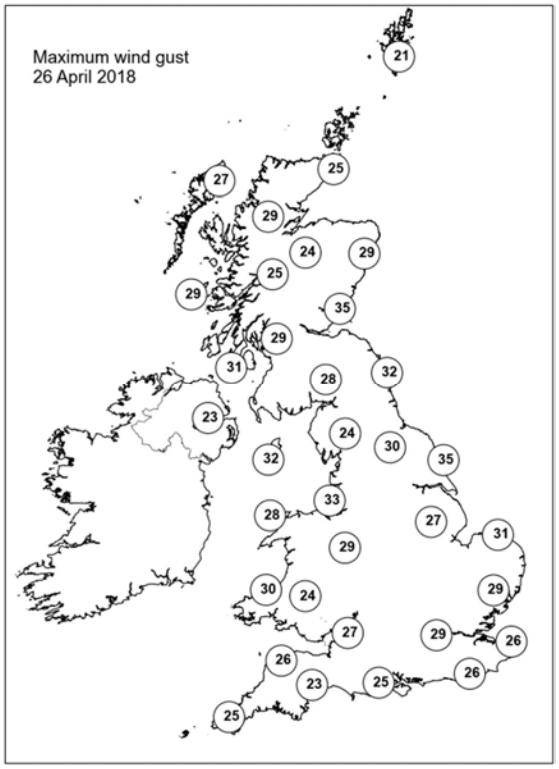

None of the selected stations observed a day of sleet or snow falling or non-zero snow depth at 0900 UTC.

Daily Weather Summary for Friday 27 April 2018

This day's summary created 29/04/2018 03:00

Summary of the UK Weather for Friday 27 April 2018

Showers eased for all areas overnight, bar the northwest of Scotland where a few continued to push through. Skies cleared across central and southern parts of Scotland, as well as Northern Ireland and northern England, allowing temperatures to dip away giving a patchy grass frost. Further south, cloud continued to spill in ahead of a developing area of low pressure down to the southwest. As this approached rain arrived across southwest England, spreading to Wales and central, southern England through the early hours. Some of this rain turned heavy and the winds strengthened across the far southwest of England. It remained cloudy across much of England and Wales through the day with further spells of rain, which became heavy at times. Some drier brighter interludes developed around coastal stretches too but were generally short-lived. Elsewhere across the UK, it was bright with some sunshine but also a scattering of showers, which were particularly heavy across eastern Scotland. Temperatures were generally below average for the time of year.

Daily Extremes

Highest Maximum	**14.0°C** Frittenden (Kent, 38 mAMSL)
Lowest Maximum	**5.1°C** Pennerley (Shropshire, 357 mAMSL)
Highest Minimum	**8.6°C** Scilly: St Marys Airport (Isles Of Scilly, 31 mAMSL)
Lowest Minimum	**-2.2°C** Castlederg (Tyrone, 49 mAMSL)
Lowest Grass Minimum	**-5.4°C** Ballywatticock (Down, 6 mAMSL)
Most Rainfall	**17.4mm** Rothamsted (Hertfordshire, 128 mAMSL)
Most Sunshine	**13.5hr** Glasgow, Bishopton (Renfrewshire, 59 mAMSL)
Highest Gust	**33Kt 38mph** Berry Head (Devon, 58 mAMSL) also Scilly: St Marys Airport (Isles Of Scilly, 31 mMASL)
Highest Gust (mountain)	**34Kt 39mph** Cairngorm Summit (Inverness-shire, 1237 mAMSL)
Greatest Snow Depth at 0900 UTC	No non-zero values

mAMSL refers to station elevation in metres above mean sea level.

Daily Weather Summary for Friday 27 April 2018

North Atlantic and Europe analysis charts and satellite images at 0000 UTC

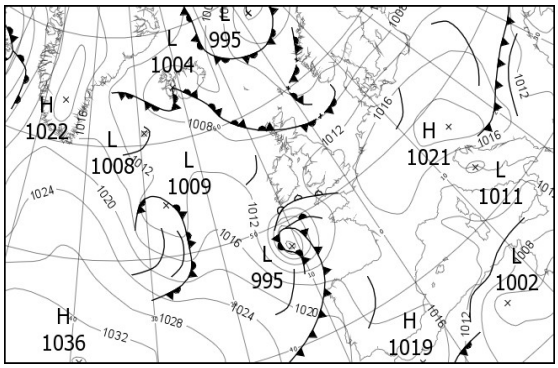



North Atlantic and Europe analysis charts and satellite images at 1200 UTC

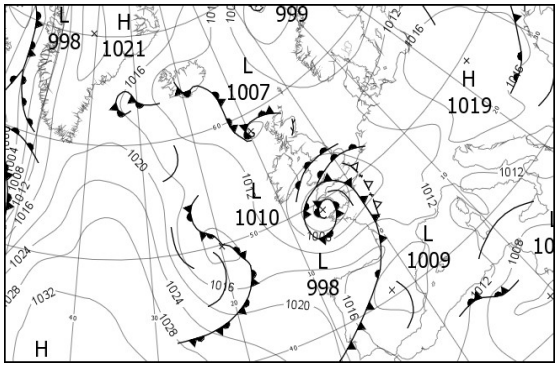



All satellite imagery copyright Met Office and EUMETSAT (European Organisation for the Exploitation of Meteorological Satellites). These show infra-red images from the geostationary MSG satellite. The rainfall rates are derived from both rain-radar and satellite data.

Daily Weather Summary for Friday 27 April 2018

UK satellite and rain-radar precipitation rates at (L) 0000 and (R) 1200 UTC



UK wind speed and direction at (L) 0000 and (R) 1200 UTC

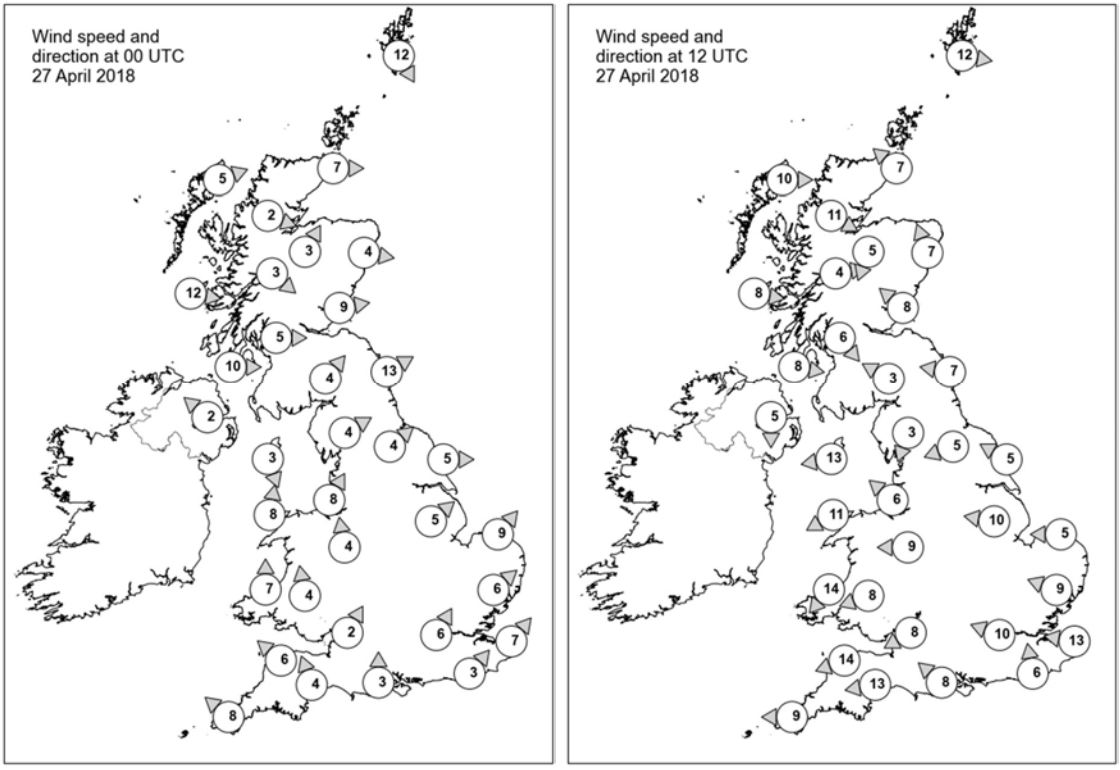

Daily Weather Summary for Friday 27 April 2018

Selected UK readings at (L) 0000 and (R) 1200 UTC

STATIONS		0000 UTC						1200 UTC					
NO	SITE	PRESS	WDIR	WSPD	CLOUD	TEMP	TDEW	PRESS	WDIR	WSPD	CLOUD	TEMP	TDEW
1	Lerwick	1003.9	NNW	12	7	4.5	2.6	1008.1	W	12	7	7.2	-1.8
2	Wick	1006.4	W	7	0	2.5	1.4	1008.7	SE	7	8	7.0	3.7
3	Stornoway	1006.6	WSW	5	8	6.2	4.3	1008.0	W	10	5	10.3	1.5
4	Loch Glascarnoch	1008.0	WNW	2	8	3.8	3.1	1008.9	WNW	11	4	6.6	1.0
5	Aviemore	1007.9	SSW	3	8	3.8	2.1	1008.1	NNE	5	7	8.3	1.3
6	Dyce	1007.4	W	4	7	6.4	3.0	1008.7	SSE	7	8	7.1	4.8
7	Tulloch Bridge	1009.2	NW	3	8	4.0	3.6	1009.1	W	4	0	9.4	-0.3
8	Tiree	1009.3	W	12	5	5.8	3.7	1009.7	W	8	0	9.5	3.8
9	Leuchars	1008.4	W	9	0	4.5	2.2	1008.3	SE	8	2	10.8	2.1
10	Bishopton	1009.8	W	5	0	5.2	3.2	1008.6	NW	6	0	11.5	1.9
11	Machrihanish	1010.4	W	10	0	6.2	3.5	1009.5	W	8	0	9.3	5.7
12	Boulmer	1009.5	WSW	13	0	5.6	2.0	1009.0	E	7	0	8.2	3.2
13	Eskdalemuir	1011.7	SW	4	0	0.6	-0.2	1008.5	ESE	3	7	9.3	-0.8
14	Aldergrove	1011.7	SE	2	1	2.8	0.1	1009.3	N	5	5	10.1	3.3
15	Shap	1012.0	WSW	4	7	4.2	2.1	1008.5	NNE	3	7	8.5	0.4
16	Leeming	1011.6	SW	4	8	6.5	3.2	1009.1	ENE	5	8	7.5	4.4
17	Ronaldsway	1011.2	NNW	3	7	7.8	5.3	1008.6	E	13	8	9.4	3.4
18	Bridlington	1011.5	W	5	0	6.1	4.1	1008.9	ESE	5	8	8.3	6.4
19	Crosby	1012.2	SSW	8	8	8.9	5.8	1008.1	SE	6	7	8.1	6.1
20	Valley	1011.8	S	8	8	8.3	5.5	1007.5	ENE	11	8	9.2	4.9
21	Waddington	1012.8	SW	5	0	7.3	2.3	1008.1	E	10	8	6.9	4.6
22	Shawbury	1012.9	S	4	7	6.5	3.3	1007.3	E	9	8	6.5	4.8
23	Weybourne	1013.1	SW	9	1	6.8	3.1	1008.7	E	5	8	8.2	6.8
24	Bedford	-	-	-	-	-	-	-	-	-	-	-	-
25	Aberporth	1012.4	S	7	8	6.6	5.4	1005.9	NE	14	8	6.5	5.6
26	Sennybridge	1013.6	S	4	8	4.7	3.4	1006.1	ENE	8	8	5.4	4.1
27	Wattisham	1014.2	SW	6	5	6.2	1.8	1007.5	ESE	9	8	8.3	5.5
28	Filton	1013.4	SSW	2	6	7.4	5.2	1004.8	ENE	8	8	8.3	7.4
29	Heathrow	1014.3	SSW	6	6	9.0	6.2	1005.2	ESE	10	8	12.2	8.5
30	Manston	1015.1	SW	7	5	7.2	5.7	1006.7	E	13	7	11.8	8.1
31	Chivenor	1013.0	SE	6	8	8.1	6.6	1002.4	ENE	14	6	10.2	7.0
32	Exeter	1013.0	SSE	4	8	8.6	6.6	1001.7	E	13	8	9.1	8.0
33	Herstmonceux	1015.2	SW	3	6	6.7	6.0	1005.4	S	6	8	12.1	8.5
34	Hurn	1014.1	S	3	8	8.9	7.0	1003.8	SE	8	8	9.6	8.2
35	Camborne	1011.2	SE	8	8	7.8	5.4	999.9	E	9	8	11.5	7.7

Daily Weather Summary for Friday 27 April 2018

Selected European readings at (L) 0000 and (R) 1200 UTC

STATIONS		0000 UTC						1200 UTC					
NO	SITE	PRESS	WDIR	WSPD	CLOUD	TEMP	TDEW	PRESS	WDIR	WSPD	CLOUD	TEMP	TDEW
1	Murmansk	997.0	NNW	6	7	1.4	0.5	1004.9	N	10	8	1.9	-2.9
2	Helsinki	-	-	-	3	-	-	1006.8	S	10	2	10.0	4.7
3	Stockholm	1003.7	SW	4	-	4.0	3.1	1007.2	W	6	-	9.7	3.5
4	Oslo	1002.2	ESE	2	-	5.4	3.4	1004.9	WSW	6	7	11.8	2.0
5	Reykjavik	-	-	-	8	-	-	1009.0	SSW	3	7	6.7	0.6
6	Moscow	1008.0	W	2	0	5.6	2.4	1012.1	W	4	6	13.7	0.4
7	Kiev	1013.1	W	4	7	11.6	8.8	1014.9	NNW	8	5	15.7	5.8
8	Warsaw	1015.7	WSW	6	0	6.1	4.9	1018.3	W	4	6	13.2	3.9
9	Berlin	1017.3	SW	4	-	7.4	5.3	1014.8	SSW	4	-	16.0	2.9
10	De Bilt	1015.7	SSW	6	6	7.8	4.3	1010.2	SE	6	8	13.5	5.2
11	Dublin	1012.0	W	4	7	3.7	2.9	1008.8	NE	12	7	8.5	5.0
12	Cork	1010.8	NE	6	8	5.6	5.0	1007.9	NNE	12	7	8.0	5.8
13	Sofia	1013.4	S	6	5	12.4	8.1	1013.2	N	2	3	22.8	9.5
14	Belgrade	1017.6	NNW	4	7	14.3	7.0	1017.9	NNE	4	1	20.8	9.7
15	Budapest	1019.2	S	4	7	9.9	9.3	1019.0	WSW	4	7	18.4	1.9
16	Prague	1019.9	N	2	-	4.6	1.8	1014.2	S	6	6	17.1	0.6
17	Munich	1020.0	-	0	8	7.4	5.3	1009.6	E	10	4	19.2	4.5
18	Strasbourg	1019.2	WSW	3	-	6.9	3.0	1009.6	SE	4	-	19.1	5.5
19	Paris	1016.9	SSE	1	7	8.2	4.6	1007.2	S	11	2	18.1	5.3
20	Jersey	1013.7	ESE	6	8	8.8	6.6	1002.0	S	17	8	11.6	8.0
21	Milan	1011.9	NNW	5	0	18.8	10.5	1014.5	SE	11	6	20.0	10.6
22	Marseille	1012.2	ESE	5	-	11.5	5.6	1012.3	WSW	8	-	22.1	14.7
23	Bordeaux	1014.7	NNE	5	-	10.4	7.1	1014.7	W	17	8	15.6	9.0
24	Rome	1012.7	N	4	4	11.8	9.5	1011.8	W	7	5	22.8	14.3
25	Ajaccio	1012.0	NE	5	-	14.3	12.8	1011.3	SW	8	-	22.1	15.7
26	Barcelona	1014.2	N	2	2	16.4	12.6	1011.6	SW	13	0	20.9	12.4
27	Majorca	1014.9	-	0	6	11.6	7.7	1013.3	SW	14	1	21.3	9.4
28	Madrid	1012.0	SW	7	0	19.5	10.5	1010.1	SSW	8	1	22.3	6.9
29	Lisbon	1019.5	NNW	6	-	12.9	9.0	1018.1	SW	4	6	18.0	12.5
30	Athens	1011.2	N	3	-	19.5	8.9	1012.3	N	3	-	29.8	9.3
31	Malta	1008.8	ESE	17	5	17.8	14.9	1008.3	ESE	20	0	21.8	12.8
32	Gibraltar	1018.7	NNE	7	0	16.9	15.1	1015.2	SSW	8	1	23.5	14.4

Daily Weather Summary for Friday 27 April 2018

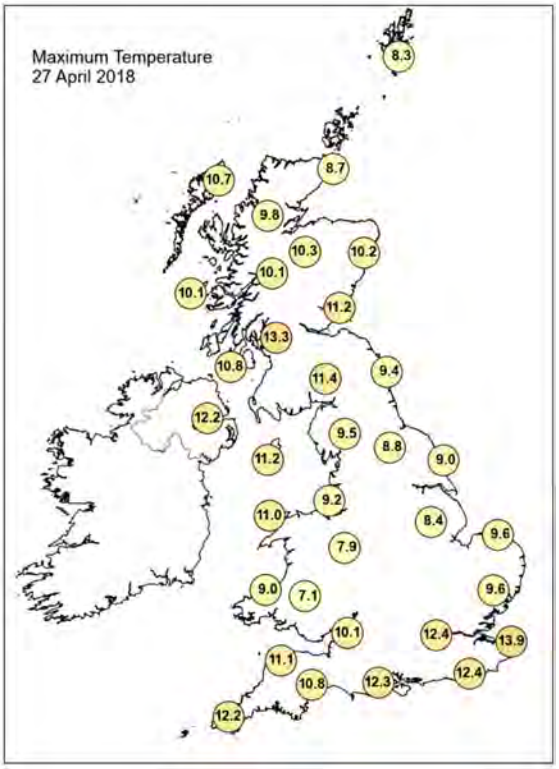

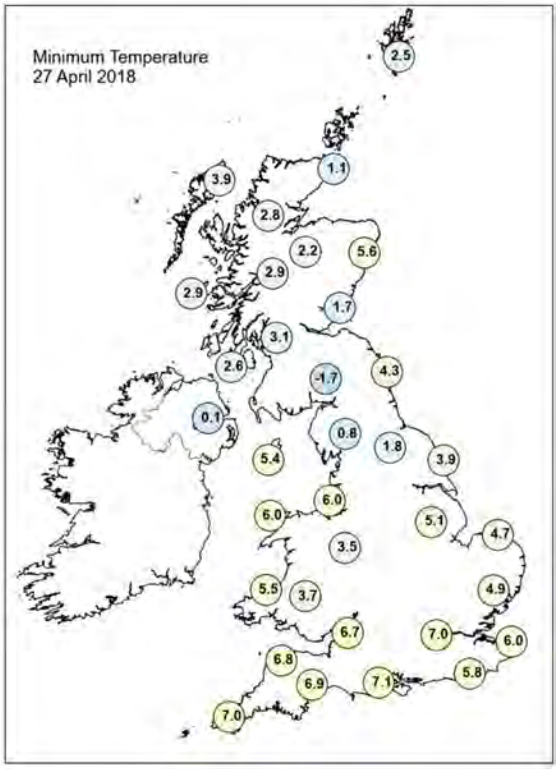

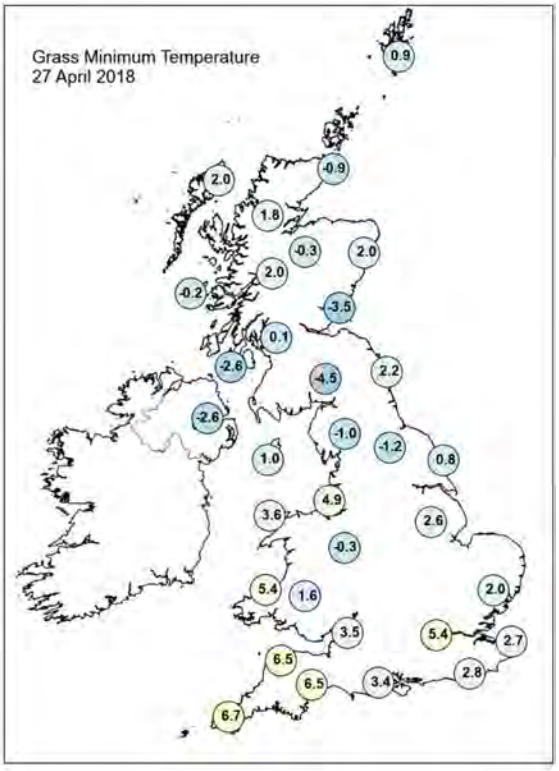

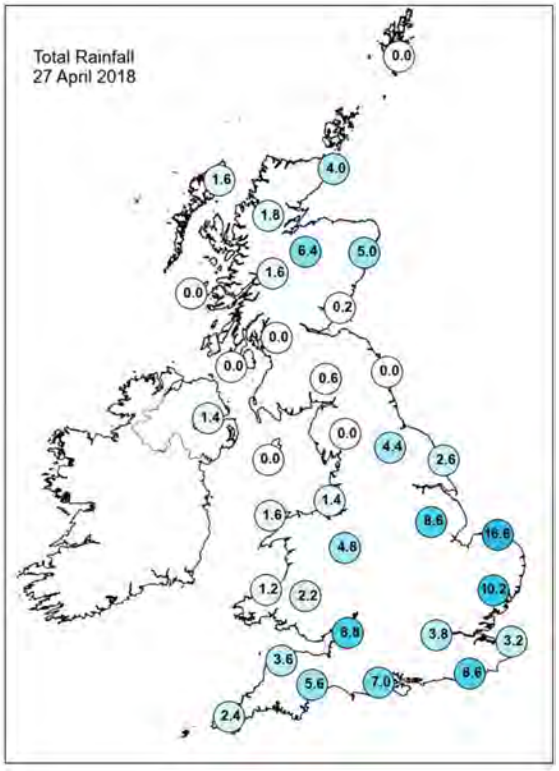

Daily Weather Summary for Friday 27 April 2018

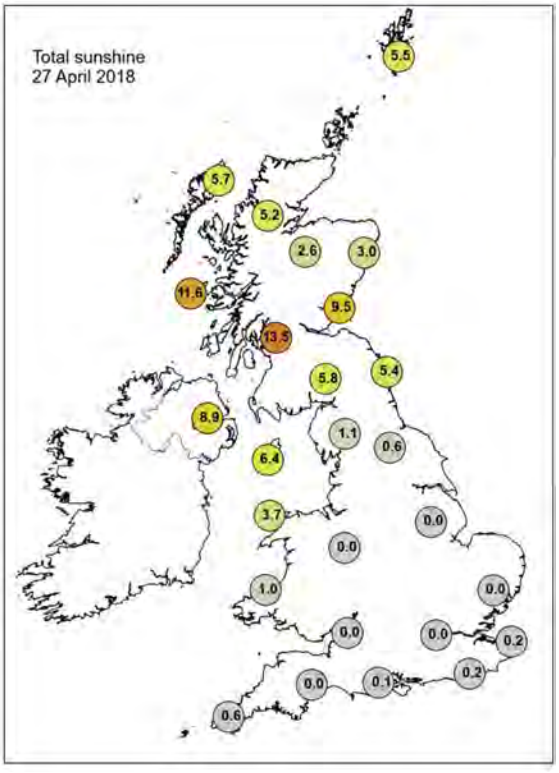

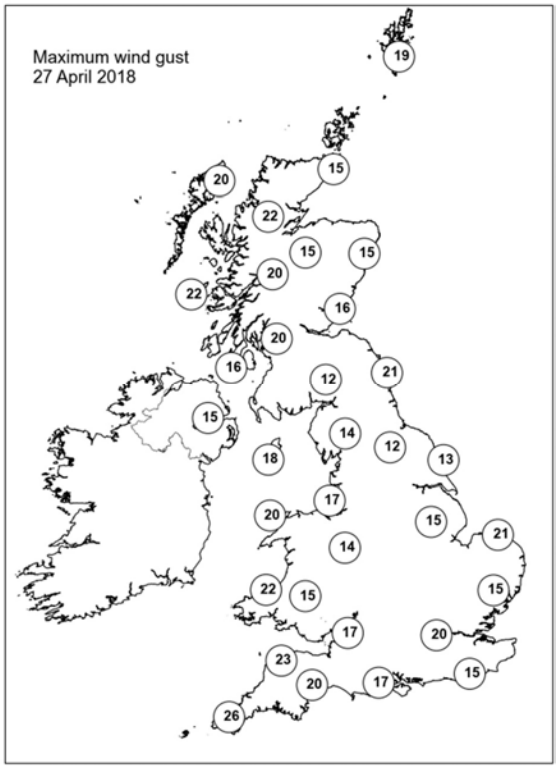

None of the selected stations observed a day of sleet or snow falling or non-zero snow depth at 0900 UTC.

Daily Weather Summary for Saturday 28 April 2018

This day's summary created 14/05/2018 16:38

Summary of the UK Weather for Saturday 28 April 2018

Cloudy skies through the night across the south-eastern half of the UK continued to produce a few outbreaks of light rain, and here it was a fairly mild start to the day. Across the north, skies remained clear and it was a chilly start, with frost in a few rural parts.

Through the rest of the day, it stayed fairly cloudy across the south east and central parts, with a few outbreaks of light rain, especially across parts of Lincolnshire. It was a chilly day here under the cloud with some southern places remaining in single figures Celsius all day. Further north, after a fine morning with plenty of sunshine showers started to form, affecting mainly north western parts. Here, temperatures were around average for the time of year.

Through the evening the cloud in the south began to retreat to the south-east, allowing some late sunshine and scattered showers to form across Wales, and continue elsewhere in the north and west.

Daily Extremes

Highest Maximum	**14.7°C** Achnagart (Ross & Cromarty, 15 mAMSL)
Lowest Maximum	**6.8°C** Middleton, Hillside (Derbyshire, 295 mAMSL)
Highest Minimum	**9.5°C** Hastings (East Sussex, 45 mAMSL)
Lowest Minimum	**-4.3°C** Kinbrace, Hatchery (Sutherland, 103 mAMSL)
Lowest Grass Minimum	**-7.4°C** Machrihanish (Argyll (in Strathclyde Region), 10 mAMSL)
Most Rainfall	**11.2mm** Balmoral (Aberdeenshire, 283 mAMSL)
Most Sunshine	**13.5hr** Poolewe (Ross & Cromarty, 6 mAMSL)
Highest Gust	**29Kt 33mph** Warcop Range (Cumbria, 227 mAMSL)
Highest Gust (mountain)	**24Kt 28mph** Great Dun Fell No 2 (Cumbria, 847 mAMSL)
Greatest Snow Depth at 0900 UTC	No non-zero values

mAMSL refers to station elevation in metres above mean sea level.

Daily Weather Summary for Saturday 28 April 2018

North Atlantic and Europe analysis charts and satellite images at 0000 UTC

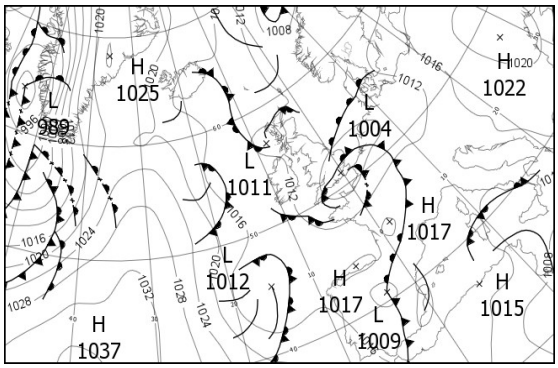



North Atlantic and Europe analysis charts and satellite images at 1200 UTC

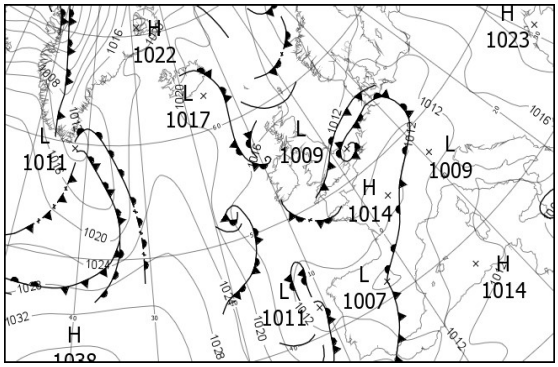



All satellite imagery copyright Met Office and EUMETSAT (European Organisation for the Exploitation of Meteorological Satellites). These show infra-red images from the geostationary MSG satellite. The rainfall rates are derived from both rain-radar and satellite data.

Daily Weather Summary for Saturday 28 April 2018

UK satellite and rain-radar precipitation rates at (L) 0000 and (R) 1200 UTC



UK wind speed and direction at (L) 0000 and (R) 1200 UTC

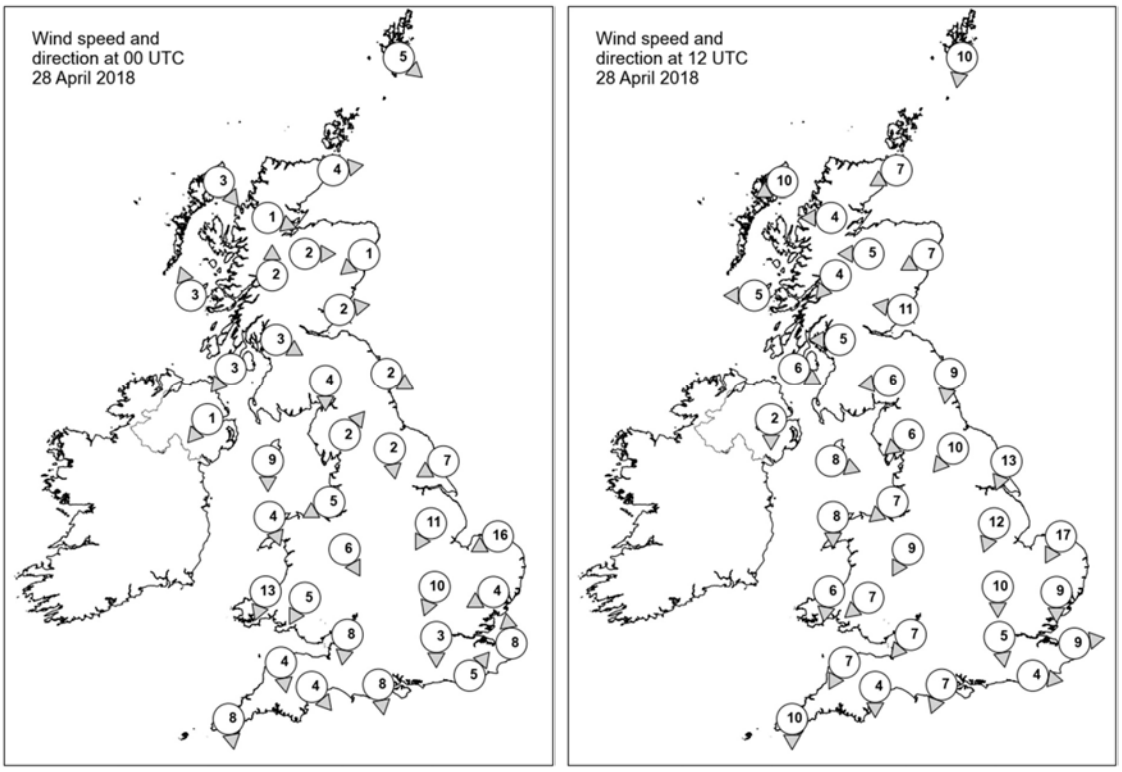

Daily Weather Summary for Saturday 28 April 2018

Selected UK readings at (L) 0000 and (R) 1200 UTC

STATIONS		0000 UTC						1200 UTC					
NO	SITE	PRESS	WDIR	WSPD	CLOUD	TEMP	TDEW	PRESS	WDIR	WSPD	CLOUD	TEMP	TDEW
1	Lerwick	1011.9	NW	5	6	3.6	0.5	1015.4	N	10	5	7.7	0.1
2	Wick	1011.7	W	4	0	2.4	1.8	1016.1	ENE	7	4	7.6	2.3
3	Stornoway	1011.8	NW	3	0	2.3	1.4	1016.5	ENE	10	0	8.7	2.0
4	Loch Glascarnoch	1012.8	WNW	1	7	1.0	0.3	1015.4	E	4	5	8.3	-0.2
5	Aviemore	1012.3	W	2	5	0.9	0.9	1015.1	E	5	6	7.5	1.9
6	Dyce	1011.5	NE	1	7	3.0	2.6	1015.6	ENE	7	7	7.2	4.3
7	Tulloch Bridge	1012.7	S	2	3	1.6	0.6	1014.9	NE	4	4	9.1	-0.8
8	Tiree	1011.0	SSE	3	3	4.7	3.5	1014.8	E	5	3	9.8	4.5
9	Leuchars	1011.1	W	2	7	4.9	3.8	1015.0	E	11	1	8.7	4.6
10	Bishopton	1011.1	WNW	3	3	4.3	2.8	1014.2	E	5	8	10.4	2.8
11	Machrihanish	1011.3	NE	3	0	1.2	-0.4	1014.0	WNW	6	2	8.6	4.6
12	Boulmer	1010.7	WNW	2	0	2.0	1.4	1014.5	N	9	7	9.0	6.4
13	Eskdalemuir	1011.3	N	4	0	1.9	0.8	1014.2	E	6	7	8.3	2.2
14	Aldergrove	1012.1	NE	1	0	2.3	1.4	1013.7	N	2	7	10.1	3.5
15	Shap	1010.3	SW	2	8	4.0	1.9	1013.7	NE	6	8	7.7	1.4
16	Leeming	1010.2	N	2	8	3.7	3.4	1013.3	NE	10	5	10.1	4.0
17	Ronaldsway	1010.0	N	9	1	7.2	3.7	1013.4	WNW	8	6	10.0	3.2
18	Bridlington	1009.2	ENE	7	8	5.5	4.8	1012.5	NNE	13	8	9.4	5.4
19	Crosby	1009.9	ENE	5	0	3.8	3.3	1013.0	NE	7	8	10.8	3.2
20	Valley	1010.2	NNW	4	0	5.1	3.3	1013.0	N	8	6	10.4	5.4
21	Waddington	1008.2	NNE	11	8	6.1	5.7	1012.2	NNE	12	8	6.9	5.2
22	Shawbury	1009.1	NNW	6	7	4.8	3.8	1012.3	NNE	9	8	9.9	2.5
23	Weybourne	1007.0	ENE	16	8	7.4	6.9	1010.2	NNE	17	8	7.4	6.9
24	Bedford	1006.2	NNE	10	8	7.1	6.8	1011.2	N	10	8	7.4	6.6
25	Aberporth	1009.3	NNE	13	8	6.8	5.3	1012.6	N	6	0	9.8	5.2
26	Sennybridge	1009.0	NNE	5	8	5.1	3.6	1011.9	NE	7	1	9.6	2.0
27	Wattisham	1005.5	ENE	4	8	8.4	8.0	1009.4	N	9	8	8.1	7.4
28	Filton	1007.1	N	8	8	7.8	6.1	1012.2	NE	7	8	8.1	5.0
29	Heathrow	1004.7	N	3	8	10.3	9.9	1011.0	N	5	8	8.4	6.9
30	Manston	1005.6	S	8	7	10.1	9.7	1010.0	W	9	7	10.0	8.7
31	Chivenor	1008.3	N	4	8	8.1	6.2	1011.9	NNE	7	8	10.3	3.7
32	Exeter	1007.4	NW	4	8	8.5	6.6	1011.5	N	4	8	10.5	5.7
33	Herstmonceux	1005.0	SW	5	7	9.9	9.5	1010.3	W	4	8	10.2	7.9
34	Hurn	1005.5	N	8	8	8.9	8.1	1011.4	NNE	7	7	9.4	6.5
35	Camborne	1009.3	N	8	8	7.9	6.9	1012.4	N	10	4	10.3	5.5

Daily Weather Summary for Saturday 28 April 2018

Selected European readings at (L) 0000 and (R) 1200 UTC

STATIONS		0000 UTC						1200 UTC					
NO	SITE	PRESS	WDIR	WSPD	CLOUD	TEMP	TDEW	PRESS	WDIR	WSPD	CLOUD	TEMP	TDEW
1	Murmansk	1010.2	S	4	8	-1.8	-3.4	1010.2	N	8	7	1.8	0.1
2	Helsinki	-	-	-	7	-	-	-	-	-	3	-	-
3	Stockholm	1010.3	SSW	4	-	3.2	2.6	1012.0	S	6	-	12.9	2.8
4	Oslo	1008.7	NE	4	-	3.1	1.3	1010.4	SW	6	6	11.7	2.5
5	Reykjavik	-	-	-	7	-	-	1020.3	NNW	8	3	5.4	-2.7
6	Moscow	1014.8	-	0	3	4.0	3.5	1015.9	NW	4	7	12.7	2.7
7	Kiev	1020.4	W	4	0	9.2	4.0	1020.2	SSW	8	5	18.5	1.0
8	Warsaw	1016.8	ESE	6	3	7.5	3.0	1012.7	SW	8	5	22.2	8.4
9	Berlin	1009.8	E	4	-	9.0	4.8	1011.1	SW	12	-	21.2	5.8
10	De Bilt	1006.5	SE	8	8	10.6	6.4	1010.1	SSW	6	8	13.2	10.1
11	Dublin	1012.1	NNW	4	1	1.1	0.5	1013.9	ENE	10	7	10.2	2.4
12	Cork	1012.1	N	10	7	6.3	3.5	1013.4	SSE	6	4	11.1	3.5
13	Sofia	1017.0	SE	6	2	16.0	11.3	-	ESE	10	-	24.0	12.0
14	Belgrade	1016.2	SSE	4	0	15.4	9.2	1014.4	SE	8	0	27.9	15.4
15	Budapest	1017.1	E	4	0	11.1	6.6	1015.9	SE	6	2	24.6	10.5
16	Prague	1011.7	SSE	4	-	9.8	5.5	1011.8	NW	2	2	22.6	4.5
17	Munich	1011.7	WSW	4	3	14.0	9.5	1010.4	NE	8	0	20.6	6.1
18	Strasbourg	1012.5	SW	5	7	13.8	5.9	1013.0	SSE	2	7	17.0	10.1
19	Paris	1010.7	SW	14	7	11.9	6.4	1012.3	SSW	10	7	13.7	5.8
20	Jersey	1008.0	WSW	12	8	9.5	9.1	1011.6	W	9	8	11.1	8.0
21	Milan	1014.1	N	6	0	15.4	11.1	1013.0	ESE	5	0	23.4	10.7
22	Marseille	1012.7	SE	3	-	14.4	11.2	1011.9	SSE	14	-	21.3	12.4
23	Bordeaux	1015.9	S	1	-	8.1	6.2	1012.1	NE	7	8	13.4	7.8
24	Rome	1012.1	NE	3	0	12.4	11.7	1012.0	ENE	3	4	27.1	8.5
25	Ajaccio	1013.0	NE	4	7	14.3	12.5	1012.7	SW	10	-	21.9	16.2
26	Barcelona	1012.1	E	10	8	17.8	14.5	1011.5	S	8	6	19.9	14.9
27	Majorca	-	-	2	-	12.0	11.0	1012.2	SW	13	3	21.8	12.6
28	Madrid	-	S	8	-	16.0	8.0	1009.1	S	10	5	15.1	7.3
29	Lisbon	1016.9	NW	2	-	11.7	7.9	1013.8	SW	12	-	15.7	7.3
30	Athens	-	-	-	-	-	-	1013.8	E	5	1	29.2	10.4
31	Malta	1008.6	E	11	4	17.6	15.5	1006.8	NE	19	5	21.2	15.5
32	Gibraltar	1014.2	WSW	10	0	17.3	11.9	1014.9	W	20	5	17.0	10.8

Daily Weather Summary for Saturday 28 April 2018

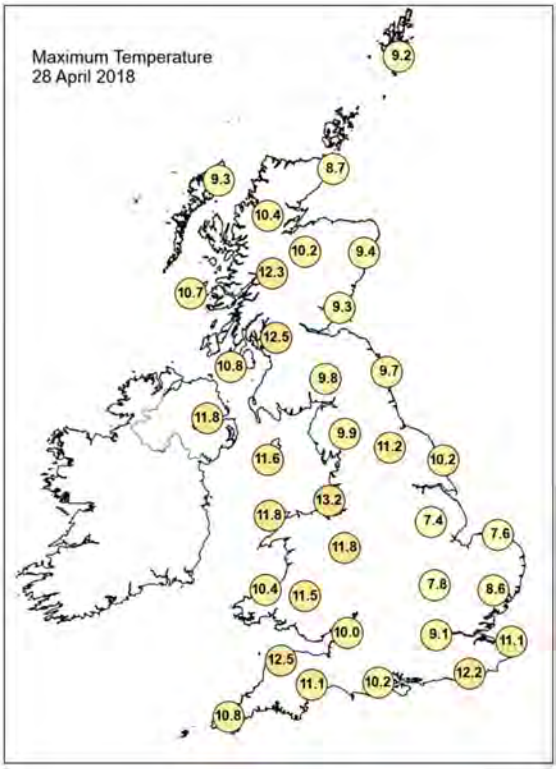

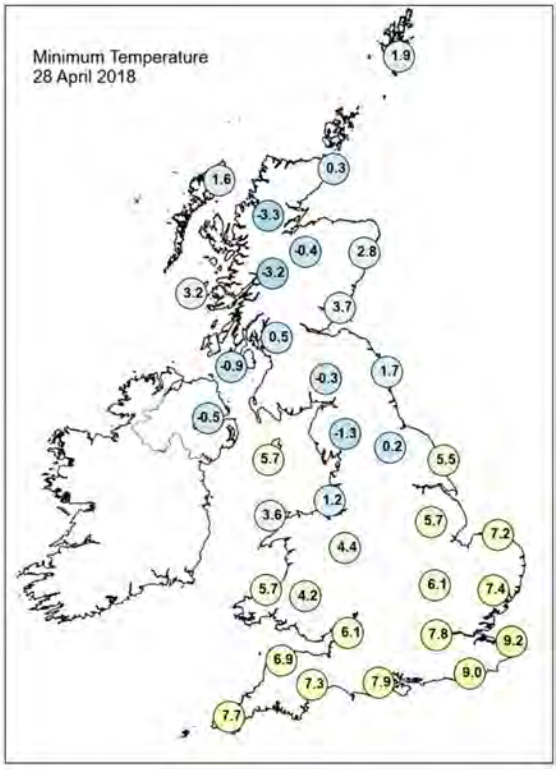

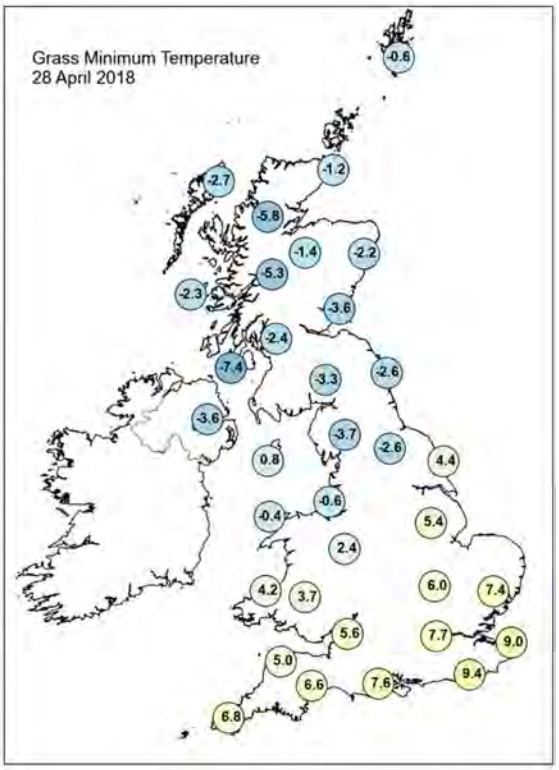

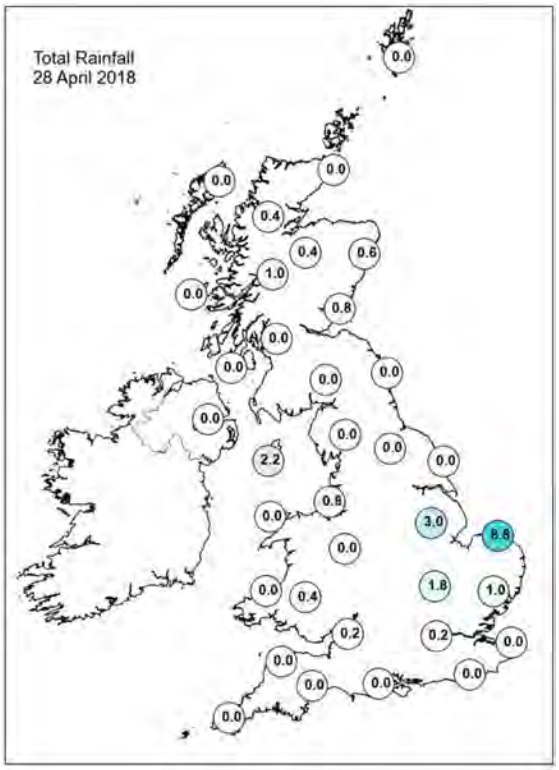

Daily Weather Summary for Saturday 28 April 2018

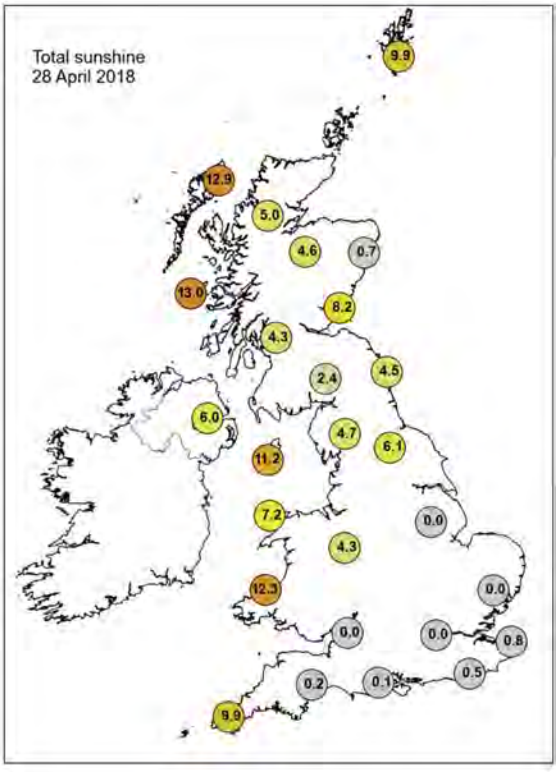

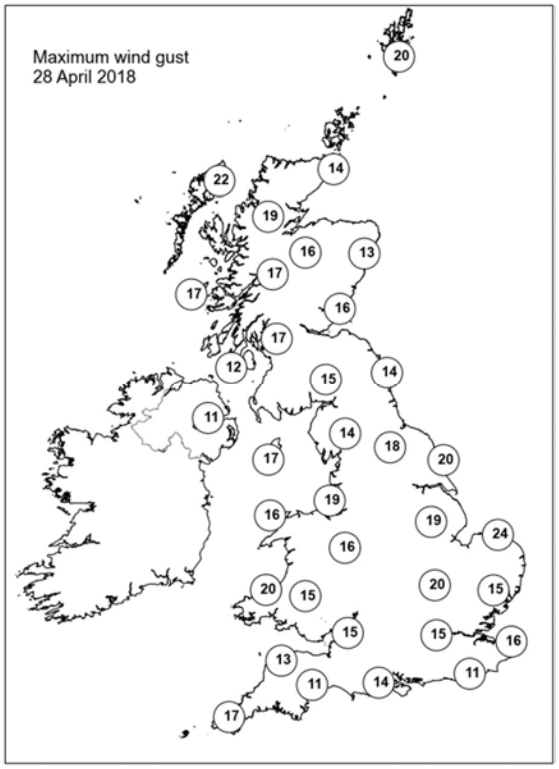

None of the selected stations observed a day of sleet or snow falling or non-zero snow depth at 0900 UTC.

Daily Weather Summary for Sunday 29 April 2018

This day's summary created 06/05/2018 03:00

Summary of the UK Weather for Sunday 29 April 2018

There were a few showers in the north and west over night, but most places stayed dry with some clear spells. Temperatures took a tumble under clear skies with a touch of frost in the north. Further south it remained cloudy overnight through much of England, with patchy drizzle in a few places. Here, the temperature didn't fall as low.

Sunday was then mostly cloudy but largely dry. There were some showers in Scotland, northern England and especially in Northern Ireland. The best of the sunshine was in the far west including Cornwall, west Wales, and western Scotland. Winds increased later in the day as some heavy rain arrived in Kent and Essex. It was generally rather cool for the time of year, particularly along eastern coasts.

Daily Extremes

Highest Maximum	**13.8°C** Kinlochewe (Ross & Cromarty, 25 mAMSL)
Lowest Maximum	**6.1°C** High Wycombe, Hqair (Buckinghamshire, 204 mAMSL)
Highest Minimum	**8.0°C** Scilly: St Marys Airport (Isles Of Scilly, 31 mAMSL)
Lowest Minimum	**-5.0°C** Kinbrace, Hatchery (Sutherland, 103 mAMSL)
Lowest Grass Minimum	**-7.2°C** Kinbrace, Hatchery (Sutherland, 103 mAMSL)
Most Rainfall	**28.0mm** Faversham (Kent, 46 mAMSL)
Most Sunshine	**14.3hr** Kinloss (Moray (in Grampian Region), 5 mAMSL)
Highest Gust	**39Kt 45mph** Wight: Needles Old Battery (Isle Of Wight, 80 mAMSL)
Highest Gust (mountain)	**36Kt 41mph** Great Dun Fell No 2 (Cumbria, 847 mAMSL)
Greatest Snow Depth at 0900 UTC	No non-zero values

mAMSL refers to station elevation in metres above mean sea level.

Daily Weather Summary for Sunday 29 April 2018

North Atlantic and Europe analysis charts and satellite images at 0000 UTC

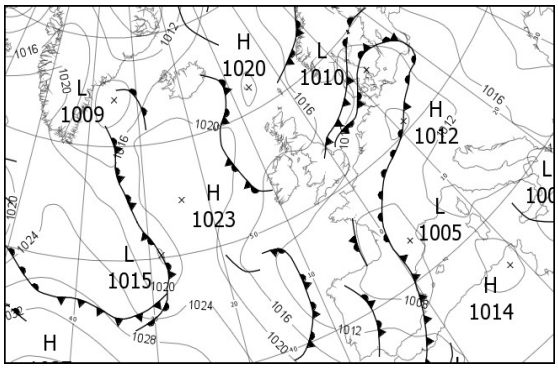



North Atlantic and Europe analysis charts and satellite images at 1200 UTC

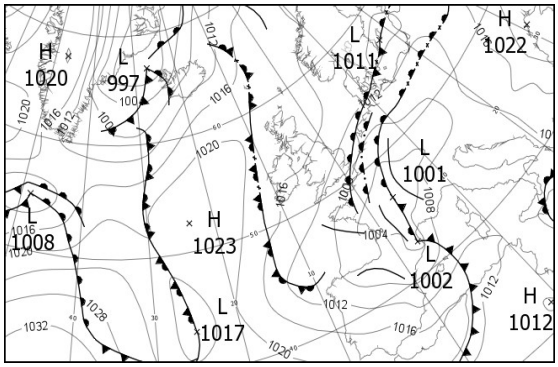

All satellite imagery copyright Met Office and EUMETSAT (European Organisation for the Exploitation of Meteorological Satellites). These show infra-red images from the geostationary MSG satellite. The rainfall rates are derived from both rain-radar and satellite data.

Daily Weather Summary for Sunday 29 April 2018

UK satellite and rain-radar precipitation rates at (L) 0000 and (R) 1200 UTC

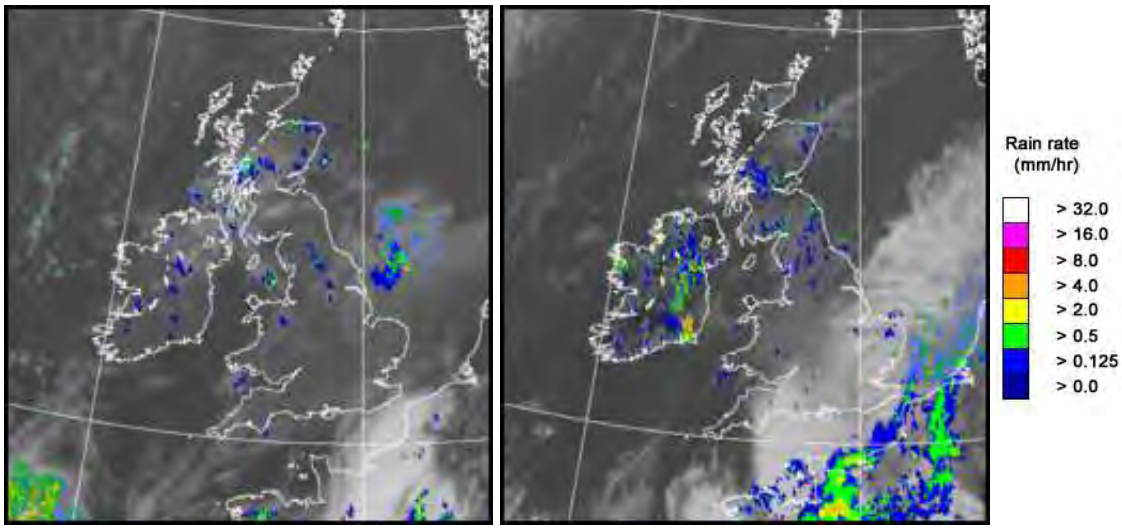

UK wind speed and direction at (L) 0000 and (R) 1200 UTC

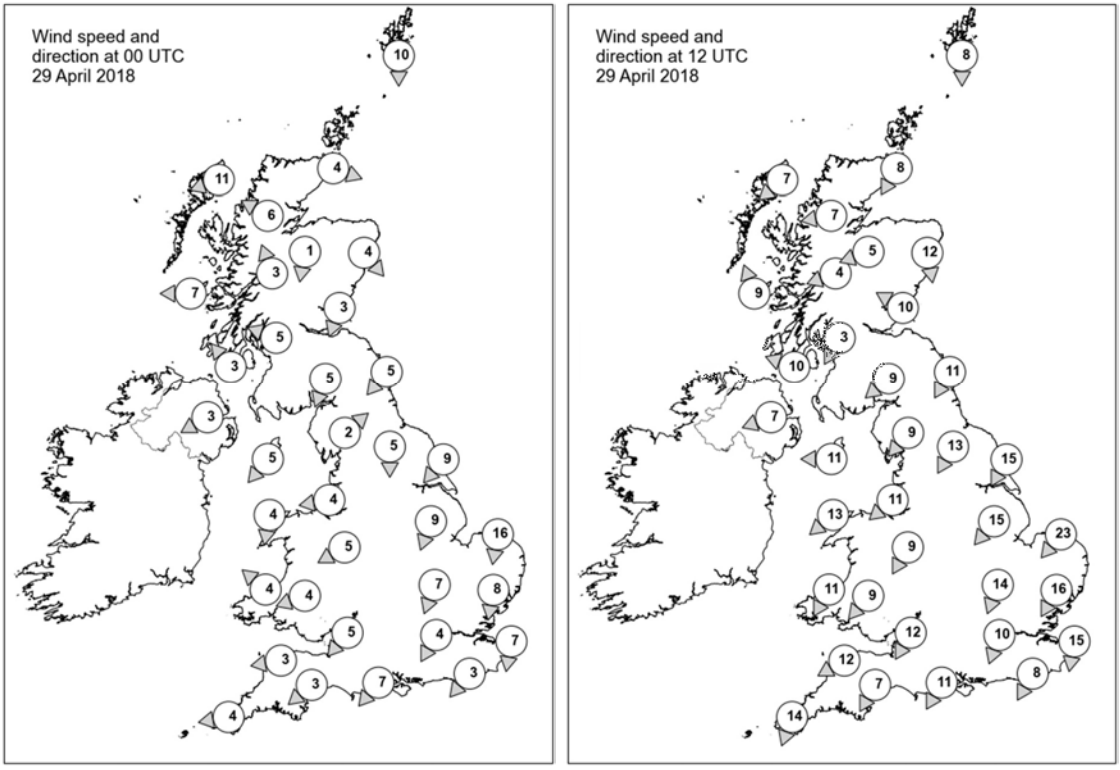

Daily Weather Summary for Sunday 29 April 2018

Selected UK readings at (L) 0000 and (R) 1200 UTC

STATIONS		0000 UTC						1200 UTC					
NO	SITE	PRESS	WDIR	WSPD	CLOUD	TEMP	TDEW	PRESS	WDIR	WSPD	CLOUD	TEMP	TDEW
1	Lerwick	1017.0	N	10	2	3.5	2.2	1018.8	N	8	4	7.1	2.4
2	Wick	1018.3	WNW	4	0	1.2	0.1	1018.9	NNE	8	5	9.1	3.9
3	Stornoway	1018.4	ENE	11	0	5.9	2.8	1019.2	NE	7	0	9.3	2.9
4	Loch Glascarnoch	1019.0	ESE	6	0	2.9	0.6	1018.7	E	7	2	8.0	-1.4
5	Aviemore	1018.5	N	1	8	2.0	0.6	1018.1	ENE	5	5	8.1	-2.9
6	Dyce	1017.8	NW	4	1	4.3	2.7	1017.9	N	12	7	8.2	2.4
7	Tulloch Bridge	1018.4	SSE	3	8	4.2	2.8	1018.2	ENE	4	3	9.4	-1.2
8	Tiree	1016.4	E	7	7	4.2	3.4	1018.4	SSE	9	1	9.2	4.6
9	Leuchars	1017.4	NNE	3	8	3.7	2.8	1018.1	ESE	10	3	8.4	2.8
10	Bishopton	1016.9	ESE	5	7	5.5	3.4	1017.5	NNE	3	3	11.0	3.4
11	Machrihanish	1015.7	SE	3	8	6.8	5.1	1017.6	ESE	10	0	9.8	1.6
12	Boulmer	1016.7	NE	5	8	5.6	2.3	1017.6	NNE	11	1	9.2	5.1
13	Eskdalemuir	1017.4	NNE	5	2	2.2	1.4	1017.4	NE	9	7	7.6	1.4
14	Aldergrove	1015.7	ENE	3	6	3.8	2.3	1017.2	ENE	7	2	10.3	1.8
15	Shap	1016.8	SW	2	0	1.0	0.4	1016.8	NE	9	8	7.0	1.8
16	Leeming	1015.9	N	5	7	5.1	3.5	1016.2	NNE	13	8	8.7	1.9
17	Ronaldsway	1015.2	NE	5	2	5.8	3.8	1016.9	E	11	1	9.9	1.7
18	Bridlington	1014.5	NE	9	8	6.2	4.5	1014.7	NNE	15	6	10.1	3.6
19	Crosby	1015.0	E	4	8	6.1	4.3	1015.5	NE	11	8	9.7	2.9
20	Valley	1014.5	N	4	1	5.0	4.0	1015.9	NE	13	2	9.6	0.3
21	Waddington	1014.1	NNE	9	8	5.9	4.2	1014.3	NE	15	8	7.3	2.3
22	Shawbury	1014.8	ENE	5	7	6.4	3.7	1014.6	NNE	9	7	8.6	1.3
23	Weybourne	1012.9	N	16	8	6.8	5.2	1012.5	NE	23	7	6.8	4.4
24	Bedford	1013.7	NNE	7	8	5.3	4.4	1012.6	NNE	14	7	6.6	4.5
25	Aberporth	1013.8	SE	4	1	6.2	2.7	1014.4	NNE	11	0	10.0	3.8
26	Sennybridge	1014.3	ENE	4	2	3.9	3.0	1013.8	NE	9	8	7.7	2.4
27	Wattisham	1012.7	N	8	8	6.4	5.4	1010.9	NNE	16	8	6.4	5.4
28	Filton	1013.5	NE	5	0	5.6	4.4	1012.5	NNE	12	8	8.6	5.0
29	Heathrow	1012.8	NNE	4	8	7.4	5.6	1011.0	NNE	10	8	7.6	4.8
30	Manston	1012.2	N	7	8	8.1	7.0	1008.9	N	15	8	8.6	8.4
31	Chivenor	1013.2	E	3	0	5.7	4.5	1013.0	ENE	12	7	10.3	3.7
32	Exeter	1012.7	NE	3	1	5.0	4.0	1011.6	NNE	7	8	8.9	4.5
33	Herstmonceux	1012.0	NE	3	8	6.9	6.3	1008.8	NNE	8	7	7.9	6.2
34	Hurn	1012.3	NE	7	8	7.4	6.1	1010.5	NNE	11	8	9.6	5.4
35	Camborne	1012.3	E	4	5	6.7	5.3	1012.4	NNE	14	2	9.7	4.0

Daily Weather Summary for Sunday 29 April 2018

Selected European readings at (L) 0000 and (R) 1200 UTC

STATIONS		0000 UTC						1200 UTC					
NO	SITE	PRESS	WDIR	WSPD	CLOUD	TEMP	TDEW	PRESS	WDIR	WSPD	CLOUD	TEMP	TDEW
1	Murmansk	1010.8	N	12	8	-0.4	-0.6	1017.4	NNE	10	5	0.6	-5.6
2	Helsinki	-	-	-	1	-	-	-	-	-	8	-	-
3	Stockholm	1012.9	-	0	-	4.9	4.9	1012.9	ENE	4	-	8.1	5.2
4	Oslo	1012.2	NNE	4	-	3.6	0.3	1012.6	N	6	4	12.7	1.7
5	Reykjavik	-	-	-	7	-	-	1008.6	S	15	8	5.1	2.4
6	Moscow	1018.6	-	0	0	5.6	1.9	1019.3	SSW	2	7	15.5	-0.9
7	Kiev	1019.4	SSE	4	5	11.8	6.3	1018.0	S	8	2	26.0	7.9
8	Warsaw	1013.9	-	0	2	11.8	8.7	1010.3	SSE	6	4	27.4	12.3
9	Berlin	1011.4	NNE	2	-	14.4	7.8	1010.5	E	6	-	22.3	8.3
10	De Bilt	1011.5	SSE	2	5	4.9	4.7	1008.3	NNE	8	8	11.7	10.2
11	Dublin	1015.6	NNW	2	1	0.4	0.2	1016.8	E	12	5	8.9	4.3
12	Cork	1014.8	NNW	8	1	4.2	3.0	1015.1	NNE	8	5	12.1	2.5
13	Sofia	1018.3	E	2	3	15.4	12.6	1014.5	E	8	2	22.4	12.9
14	Belgrade	1014.8	SE	4	4	20.3	15.1	1012.5	SSE	12	1	28.8	14.3
15	Budapest	1013.8	E	4	7	18.3	13.4	1012.2	SE	6	1	28.3	14.9
16	Prague	1010.7	N	2	-	12.4	9.1	1007.5	E	4	4	23.4	13.4
17	Munich	1009.3	ESE	2	7	12.3	8.0	1004.9	ENE	8	8	24.6	8.1
18	Strasbourg	1011.0	N	3	-	10.9	9.8	1004.4	NE	9	-	21.1	13.3
19	Paris	1010.1	ESE	2	7	9.9	7.3	1004.4	NE	10	8	11.3	9.6
20	Jersey	1010.8	NE	8	3	7.4	5.9	1008.4	NNE	13	8	9.1	6.2
21	Milan	1012.1	NE	5	6	19.1	13.3	1009.4	ESE	9	0	24.7	11.0
22	Marseille	1010.3	ESE	9	8	17.2	10.3	1007.3	SE	21	8	19.9	8.6
23	Bordeaux	1006.9	E	4	8	10.4	9.8	1003.7	W	14	7	13.5	8.3
24	Rome	1012.3	ENE	2	4	15.2	11.6	1011.3	W	8	2	24.6	11.9
25	Ajaccio	1012.1	NE	4	-	14.1	12.1	1010.6	SW	7	-	22.9	14.2
26	Barcelona	1008.0	ESE	6	8	17.5	14.4	1004.5	SW	16	2	19.1	11.7
27	Majorca	-	-	1	-	13.0	12.0	1009.5	WSW	20	3	19.7	5.4
28	Madrid	-	S	7	-	11.0	3.0	1009.8	SSW	18	5	11.4	6.0
29	Lisbon	1012.8	W	4	-	10.1	8.1	1016.7	W	12	-	15.9	6.1
30	Athens	1013.5	N	1	-	18.6	10.3	1013.8	SSW	4	3	27.4	11.4
31	Malta	1005.4	NE	11	4	18.6	15.1	1007.5	NNE	16	7	21.1	16.0
32	Gibraltar	1014.4	W	9	8	13.7	11.1	1018.3	W	20	5	17.0	8.1

Daily Weather Summary for Sunday 29 April 2018

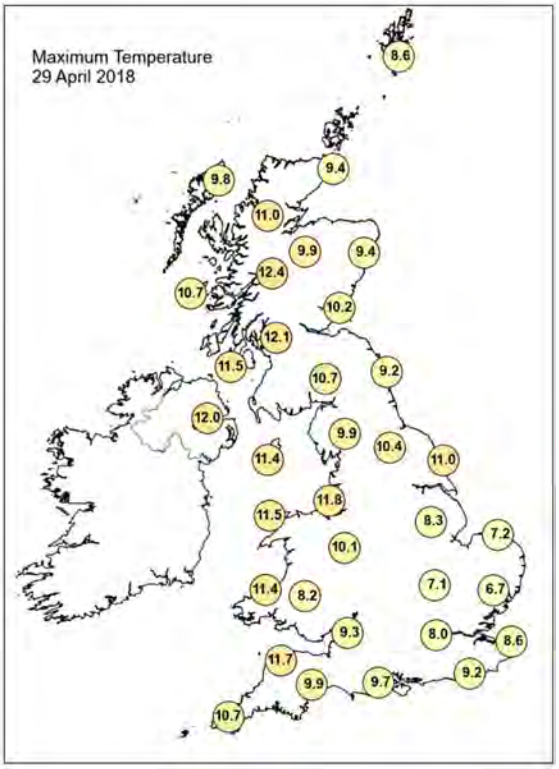

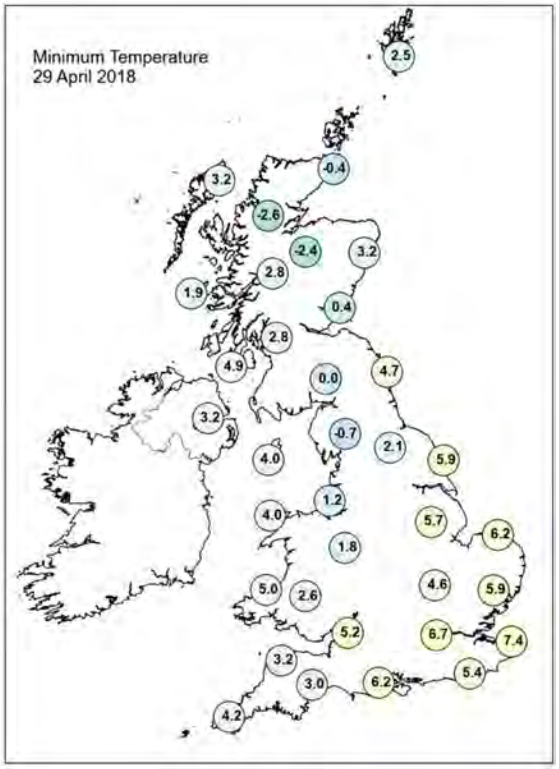

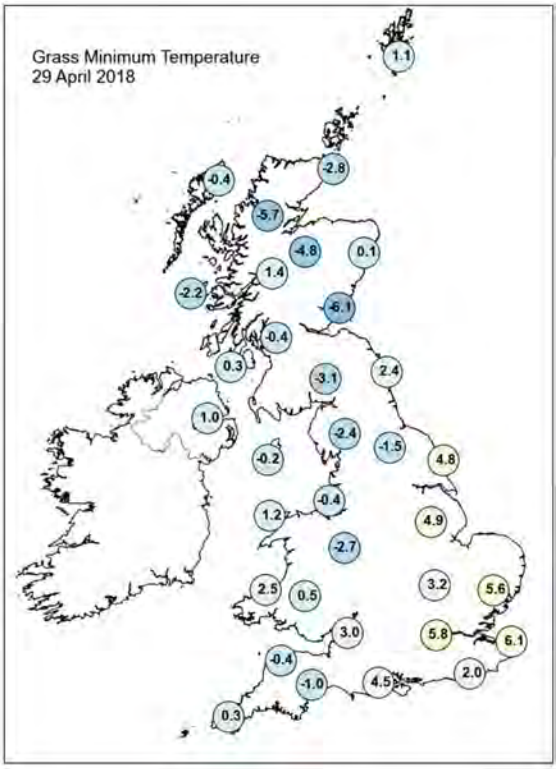

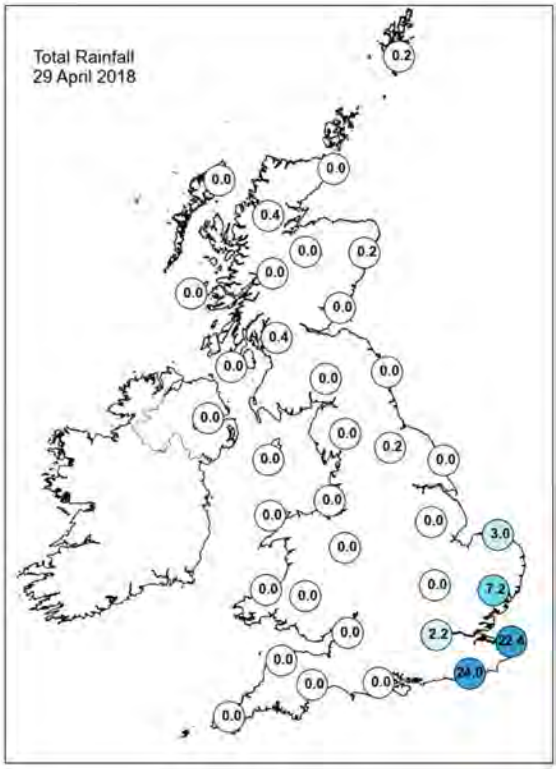

Daily Weather Summary for Sunday 29 April 2018

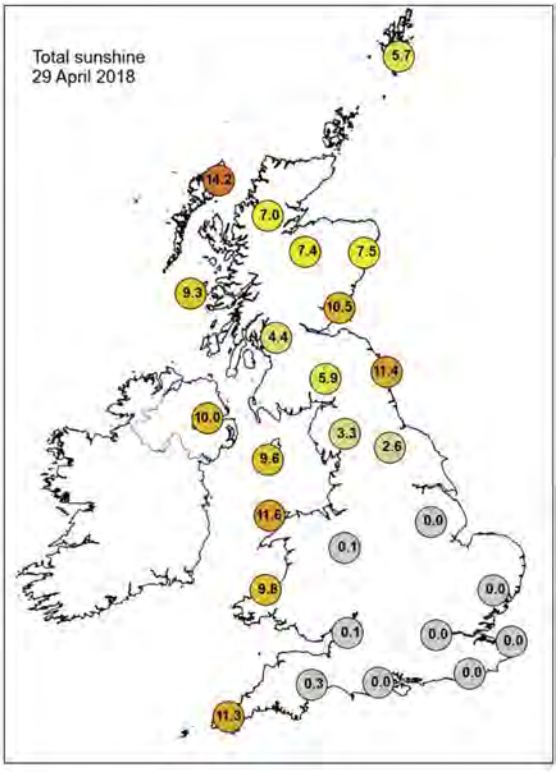

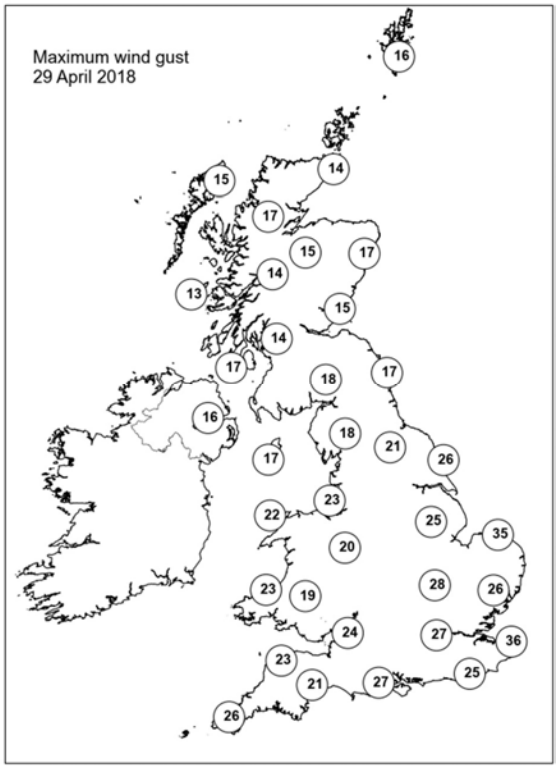

None of the selected stations observed a day of sleet or snow falling or non-zero snow depth at 0900 UTC.

Daily Weather Summary for Monday 30 April 2018

This day's summary created 07/05/2018 03:00

Summary of the UK Weather for Monday 30 April 2018

Monday night was chilly with clear spells in the west and north, giving a touch of frost across Scotland and Northern Ireland. However, steady rain spread across southeast England and East Anglia through the night with some heavy bursts at times. Winds also strengthened here to give some blustery conditions, particularly around the coasts.

Persistent rain continued in Kent and in East Anglia all day accompanied by strong winds. The largest amount of rain was over the North Downs where in excess of 40mm was recorded at Lenham in Kent. EA gauges have recorded 76 mm in 24 hours near Dover. The rest of the UK was dry and rather cold. There was sunshine in the north and west but it was rather cloudy in central areas. Most places felt rather cold in a brisk northerly breeze.

Daily Extremes

Highest Maximum	**15.4°C** Achfary (Sutherland, 46 mAMSL)
Lowest Maximum	**8.2°C** Lake Vyrnwy No 2 (Powys (north), 360 mAMSL) also Wych Cross (East Sussex, 200 mMASL)
Highest Minimum	**8.1°C** Scilly: St Marys Airport (Isles Of Scilly, 31 mAMSL)
Lowest Minimum	**-6.0°C** Kinbrace, Hatchery (Sutherland, 103 mAMSL)
Lowest Grass Minimum	**-9.7°C** Dalwhinnie No 2 (Inverness-shire, 351 mAMSL)
Most Rainfall	**20.2mm** Manston (Kent, 49 mAMSL)
Most Sunshine	**14.1hr** Glasgow, Bishopton (Renfrewshire, 59 mAMSL)
Highest Gust	**47Kt 54mph** Langdon Bay (Kent, 117 mAMSL)
Highest Gust (mountain)	**47Kt 54mph** Great Dun Fell No 2 (Cumbria, 847 mAMSL)
Greatest Snow Depth at 0900 UTC	No non-zero values

mAMSL refers to station elevation in metres above mean sea level.

Daily Weather Summary for Monday 30 April 2018

North Atlantic and Europe analysis charts and satellite images at 0000 UTC

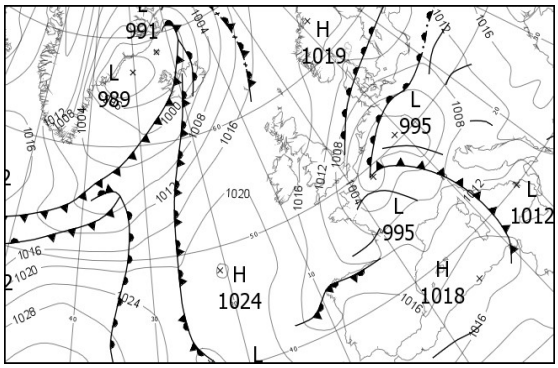



North Atlantic and Europe analysis charts and satellite images at 1200 UTC

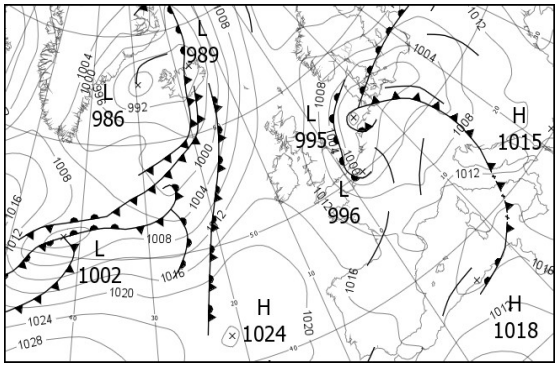



All satellite imagery copyright Met Office and EUMETSAT (European Organisation for the Exploitation of Meteorological Satellites). These show infra-red images from the geostationary MSG satellite. The rainfall rates are derived from both rain-radar and satellite data.

Daily Weather Summary for Monday 30 April 2018

UK satellite and rain-radar precipitation rates at (L) 0000 and (R) 1200 UTC



UK wind speed and direction at (L) 0000 and (R) 1200 UTC

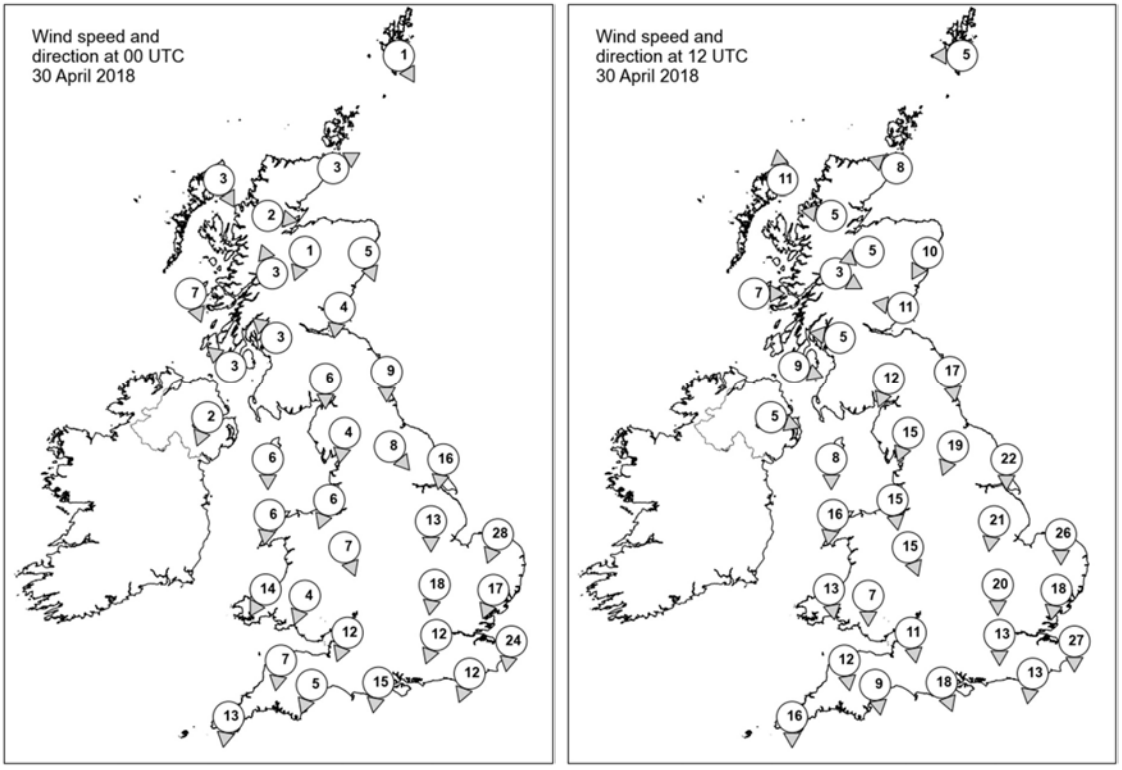

Daily Weather Summary for Monday 30 April 2018

Selected UK readings at (L) 0000 and (R) 1200 UTC

STATIONS		0000 UTC						1200 UTC					
NO	SITE	PRESS	WDIR	WSPD	CLOUD	TEMP	TDEW	PRESS	WDIR	WSPD	CLOUD	TEMP	TDEW
1	Lerwick	1018.8	NNW	1	0	2.3	1.0	1014.3	E	5	1	8.8	0.8
2	Wick	1019.1	WSW	3	0	0.7	-0.1	1014.5	ESE	8	0	7.6	2.0
3	Stornoway	1018.1	NNW	3	0	2.4	1.2	1013.0	S	11	0	9.8	3.5
4	Loch Glascarnoch	1020.3	W	2	0	-0.8	-1.9	1013.2	E	5	1	9.8	-2.2
5	Aviemore	1019.8	NNE	1	0	-0.9	-1.5	1013.1	ENE	5	0	10.7	-1.5
6	Dyce	1018.4	NNW	5	0	4.3	2.5	1013.6	NNE	10	4	9.3	1.0
7	Tulloch Bridge	1019.8	SSE	3	0	2.4	-0.6	1013.3	WNW	3	0	11.0	-2.7
8	Tiree	1017.7	NNW	7	0	4.0	1.8	1013.9	W	7	0	10.6	2.3
9	Leuchars	1018.1	N	4	0	3.0	1.9	-	E	11	-	8.6	2.6
10	Bishopton	1018.1	SE	3	7	5.4	2.1	1013.1	E	5	0	12.0	0.1
11	Machrihanish	1017.4	SE	3	1	1.9	0.4	1013.9	WNW	9	0	8.7	4.7
12	Boulmer	1016.2	N	9	6	6.0	3.3	1012.3	N	17	5	8.3	1.4
13	Eskdalemuir	1017.5	N	6	0	1.6	-0.7	1012.8	NNE	12	2	8.1	-1.7
14	Aldergrove	1017.6	NNE	2	0	3.2	0.5	1013.9	WNW	5	1	10.6	2.5
15	Shap	1017.0	N	4	0	-1.3	-3.2	1011.5	NNE	15	5	8.2	-1.2
16	Leeming	1014.7	NW	8	7	2.5	0.9	1010.5	NNE	19	4	8.9	-1.2
17	Ronaldsway	1016.4	N	6	1	5.6	1.9	1013.3	N	8	2	9.5	0.0
18	Bridlington	1012.3	N	16	6	5.9	1.6	1007.3	N	22	8	8.0	2.8
19	Crosby	1015.3	NNE	6	0	0.8	-1.1	1011.0	N	15	7	11.5	2.6
20	Valley	1015.5	N	6	0	6.4	4.5	1013.0	N	16	2	9.5	1.9
21	Waddington	1011.3	N	13	8	4.9	2.2	1007.2	N	21	7	9.0	-0.5
22	Shawbury	1013.6	NNW	7	0	3.2	0.5	1009.8	NNW	15	7	10.2	0.3
23	Weybourne	1008.7	NNE	28	8	7.1	4.7	1003.6	N	26	8	7.0	5.7
24	Bedford	1009.7	N	18	8	5.6	2.9	1006.2	N	20	4	8.0	1.6
25	Aberporth	1014.2	NNE	14	0	6.7	2.2	1012.2	N	13	0	8.6	1.0
26	Sennybridge	1013.8	NNE	4	0	1.9	-0.2	1010.1	N	7	1	9.6	1.1
27	Wattisham	1006.4	NNE	17	8	5.3	3.3	1002.8	N	18	8	5.7	4.2
28	Filton	1011.0	NNE	12	8	6.5	1.8	1009.7	N	11	7	9.0	1.1
29	Heathrow	1007.8	NNE	12	8	6.9	2.7	1005.6	N	13	8	7.6	1.2
30	Manston	1004.2	N	24	8	7.0	6.5	1001.1	N	27	8	5.6	4.6
31	Chivenor	1012.4	N	7	5	7.5	3.3	1011.5	N	12	6	9.9	0.7
32	Exeter	1010.7	NNE	5	6	6.7	2.6	1010.1	N	9	7	9.6	1.7
33	Herstmonceux	1004.6	NNE	12	8	5.5	4.6	1002.7	N	13	8	5.0	4.1
34	Hurn	1008.8	N	15	8	6.6	2.1	1008.0	NNW	18	7	8.5	1.8
35	Camborne	1012.7	N	13	6	8.5	5.4	1013.0	N	16	5	10.1	3.8

Daily Weather Summary for Monday 30 April 2018

Selected European readings at (L) 0000 and (R) 1200 UTC

STATIONS		0000 UTC						1200 UTC					
NO	SITE	PRESS	WDIR	WSPD	CLOUD	TEMP	TDEW	PRESS	WDIR	WSPD	CLOUD	TEMP	TDEW
1	Murmansk	1019.7	SSW	4	0	-5.6	-6.6	1019.0	WNW	8	4	3.3	-7.9
2	Helsinki	-	-	-	9	-	-	-	-	-	5	-	-
3	Stockholm	1015.2	-	0	-	3.6	3.5	1014.3	ENE	10	-	10.3	1.7
4	Oslo	1014.2	NE	4	-	5.6	0.2	1011.7	E	10	7	13.0	2.0
5	Reykjavik	997.6	S	6	8	5.1	3.3	991.6	SSW	3	8	2.6	0.0
6	Moscow	1015.6	-	0	3	8.4	1.3	1010.5	WSW	2	6	23.5	9.8
7	Kiev	1017.5	SSW	8	0	16.7	9.0	1014.2	S	14	0	25.8	3.7
8	Warsaw	1009.1	SE	6	8	16.5	14.1	1004.2	SE	12	2	27.9	12.4
9	Berlin	1003.3	ENE	10	-	15.7	10.2	1000.8	SW	14	-	19.9	11.4
10	De Bilt	1000.6	NNE	12	8	9.2	8.5	997.5	S	4	8	11.9	10.9
11	Dublin	1017.5	NW	6	1	-1.1	-1.9	1014.2	NE	8	3	11.4	2.0
12	Cork	1017.1	NNW	8	1	5.6	4.3	1014.9	WNW	6	1	11.6	-0.8
13	Sofia	-	ESE	8	-	12.0	7.0	1011.7	S	4	7	23.0	10.2
14	Belgrade	1010.6	SE	10	2	20.8	8.3	1009.6	SSW	4	5	29.1	10.5
15	Budapest	1010.3	ESE	4	6	18.2	11.8	1008.6	S	6	4	26.6	13.4
16	Prague	1001.1	SSE	6	-	19.1	9.0	1005.0	W	8	2	20.0	5.2
17	Munich	998.8	SE	8	8	19.2	4.2	1006.0	W	4	8	16.7	5.5
18	Strasbourg	1002.2	SSW	13	8	15.2	6.5	1005.8	SW	21	7	17.3	3.6
19	Paris	998.3	WSW	9	8	9.9	9.4	1004.2	WSW	17	8	6.1	4.4
20	Jersey	1007.3	N	15	8	6.6	5.2	1009.5	NNW	17	7	7.6	3.2
21	Milan	1008.0	S	9	4	15.5	9.6	1010.0	W	6	3	20.9	3.0
22	Marseille	1011.4	SE	5	-	10.6	7.8	1012.8	S	11	-	18.3	7.7
23	Bordeaux	1008.7	WSW	6	8	10.0	8.9	1011.9	SW	7	7	12.7	8.6
24	Rome	1013.1	W	6	4	17.7	14.8	1015.2	W	10	3	19.1	13.0
25	Ajaccio	1014.6	NE	4	6	14.6	12.8	1015.8	SW	10	-	20.2	12.2
26	Barcelona	1012.4	-	0	1	13.0	5.6	1012.8	SW	18	3	18.0	4.9
27	Majorca	-	WSW	11	-	16.0	13.0	1014.4	WSW	14	7	18.7	5.5
28	Madrid	1015.8	SSW	5	2	6.9	4.0	-	SSW	8	-	11.0	1.0
29	Lisbon	1017.7	WSW	4	-	10.8	6.1	1017.4	SW	10	6	15.8	7.5
30	Athens	1012.9	N	1	-	19.0	15.1	1012.4	-	0	7	28.0	11.4
31	Malta	1012.6	NNW	1	0	16.2	14.8	1014.5	NNW	12	1	24.0	14.7
32	Gibraltar	1018.9	WSW	10	0	14.5	8.4	1016.7	WSW	9	5	17.6	5.2

Daily Weather Summary for Monday 30 April 2018

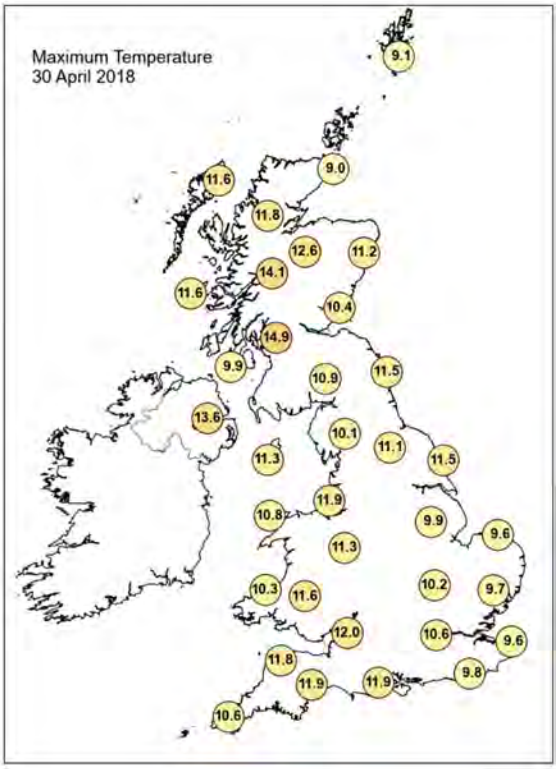

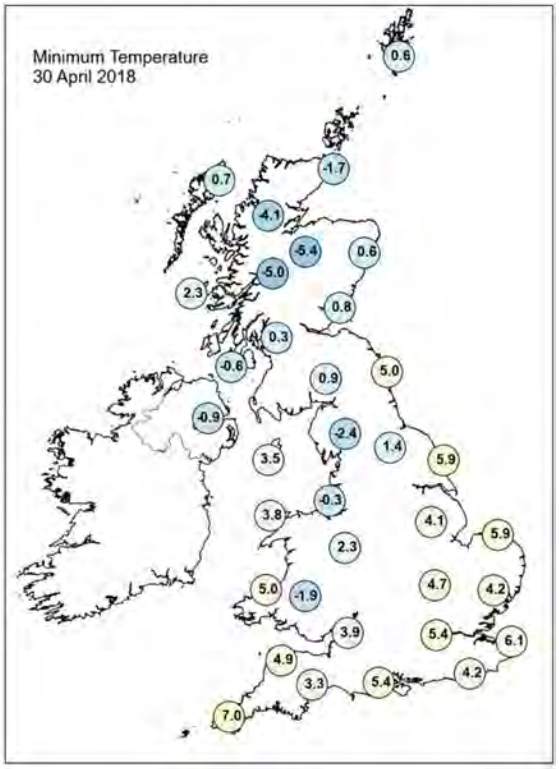

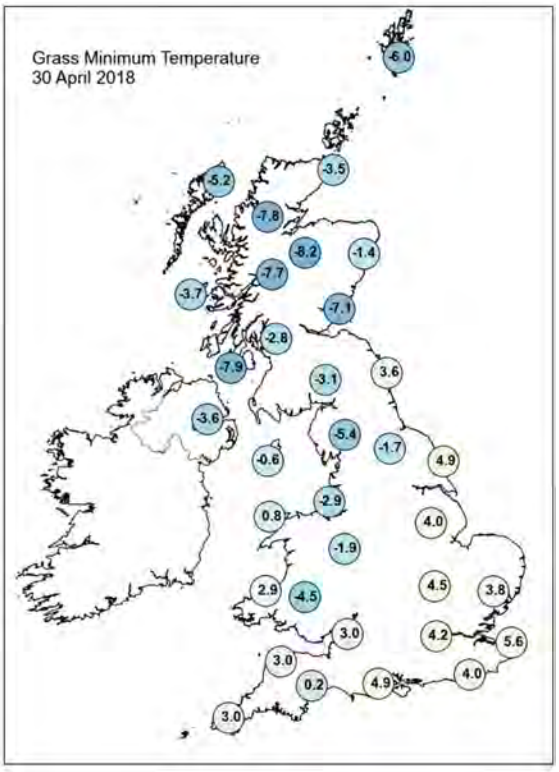

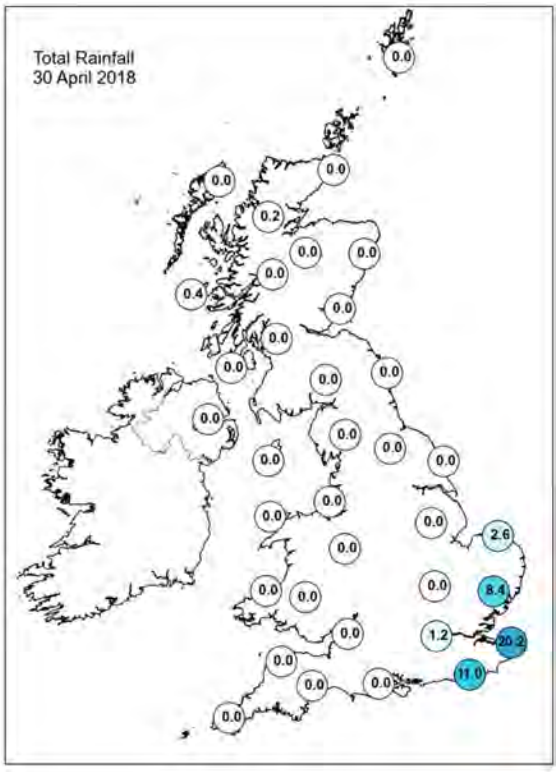

Daily Weather Summary for Monday 30 April 2018

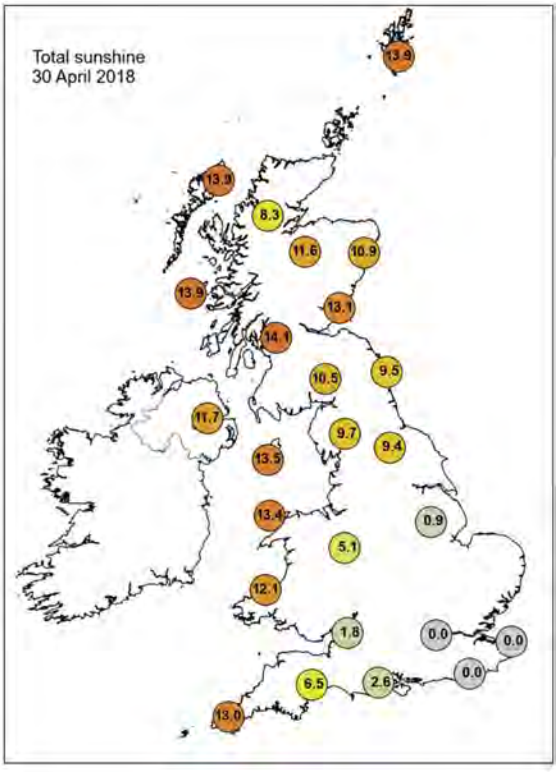

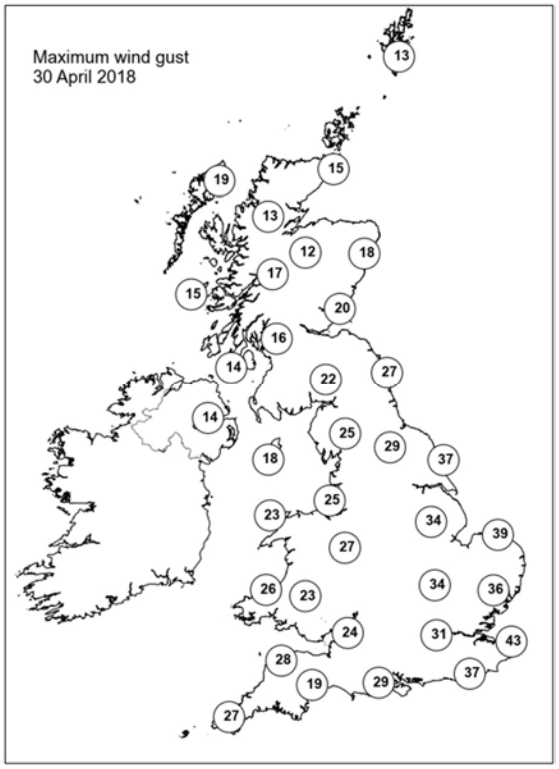

None of the selected stations observed a day of sleet or snow falling or non-zero snow depth at 0900 UTC.

Guidance Notes

UTC = Universal Coordinated Time. For the UK UTC is the same as GMT (Greenwich Mean Time).

National boundaries shown on the European station map are for illustrative purposes only.

Daily extremes

- Data in the table have been manually checked unless denoted by an asterisk.
- Checked values have been manually confirmed by Met Office Observations Quality Management as valid observations from the live database at the time of checking. However, more extreme values may still be possible if they occur after the time of production.
- Asterisked values have been automatically extracted from the live database with no further quality control carried out beyond normal Met Office procedures. This means that some suspect data are possible.
- Duplicate values will be presented if these occur, allowing for up to 10 duplicates.
- Mountain stations above 500 masl are excluded from lowest temperatures, highest gust speeds and greatest snow depths at 0900 UTC. This is because they are not considered representative of low level areas.
- Counties quoted against each station are based on historical county boundaries pre-1974 and may not reflect current administrative boundaries.

Analysis charts and satellite imagery

- The satellite imagery is infra-red imagery from the geostationary MSG satellite.
- The rainfall image is derived from satellite data from MSG and rain-radar data. This represents a snapshot of instantaneous rain-rates at 0000 UTC and 1200 UTC and so does not necessarily reflect daily accumulations in the rainfall station map.
- Any analysis charts or satellite images which are unavailable will be displayed as white space.

Station maps

- The UK maps show station data for the same set of stations presented UK data table. These stations are selected to provide good spatial coverage across the UK; they represent only a fraction of the overall UK observing network.
- Wind speed maps show wind speed in Kt and direction both averaged over the hour up to the time of observation. 1 Kt = 1.151 mph.

Hourly station data

- The data tables provide spot hourly observations from synoptic messages at 0000 and 1200 UTC. Missing data are denoted by '-'.
- Pressures are mean sea level pressure in hPa.
- For UK stations, Gibraltar and Jersey, the wind speeds and directions are both averaged over the hour up to the time of observation. However, for European stations wind speeds and directions are both averaged over a 10-minute period up to the time of observation.
- Wind speeds are in Kt. Wind directions are stored in the database every 10 degrees and have been converted to the nearest point of the compass. These give the direction the wind is blowing from, not to.
- Cloud amounts are in Oktas from 0 (clear) to 8 (overcast). 9 indicates sky obscured (eg by fog).
- Air temperature and dew point temperature are in Celsius.

Temperature maps

- Daily maximum, minimum and grass minimum temperatures are in Celsius.
- The period for the daily maximum temperature on day D is defined from 0900 UTC day D to 0900 UTC day D+1.
- The period for the daily minimum and grass minimum temperatures on day D is defined as 0900 UTC day D-1 to 0900 UTC day D.
- On any given day D the minimum will typically occur in the early hours of the morning and the maximum in early afternoon.

Rainfall, sunshine and max gust speed maps

- Daily rainfall is in mm from 0900 UTC day D to 0900 UTC day D+1.
- Daily sunshine is in hours from Kipp and Zonen CSD1 automatic sunshine records. Bright sunshine is defined as exceeding 120 W/m^2.
- Max gust speeds are the daily max gust in Kt from 0000-0000 UTC

Snow maps

- The day of snow falling map displays data from present weather sensors, showing stations which have recorded sleet or snow falling at any point in the day (0000-0000 UTC).
- The snow lying map shows level snow depth as recorded by the automatic snow depth sensors at 0900 UTC. These snow depth sensors do not record snow depth if this is less than 2cm.

- Snow depth sensors are normally operational from October to April, in the event of snow falling outside this period data availability may be limited.
- Snow maps will only be displayed if one or more of the selected stations on that date have recorded either snow falling or non-zero snow depths. If snow maps are not displayed it is still possible that other stations in the network have recorded a day of sleet or snow falling or non-zero snow depth.